



ENVIRONMENTAL STATEMENT: 6.2 FIGURES: PART 2

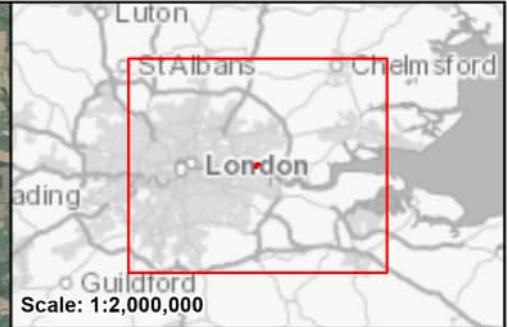
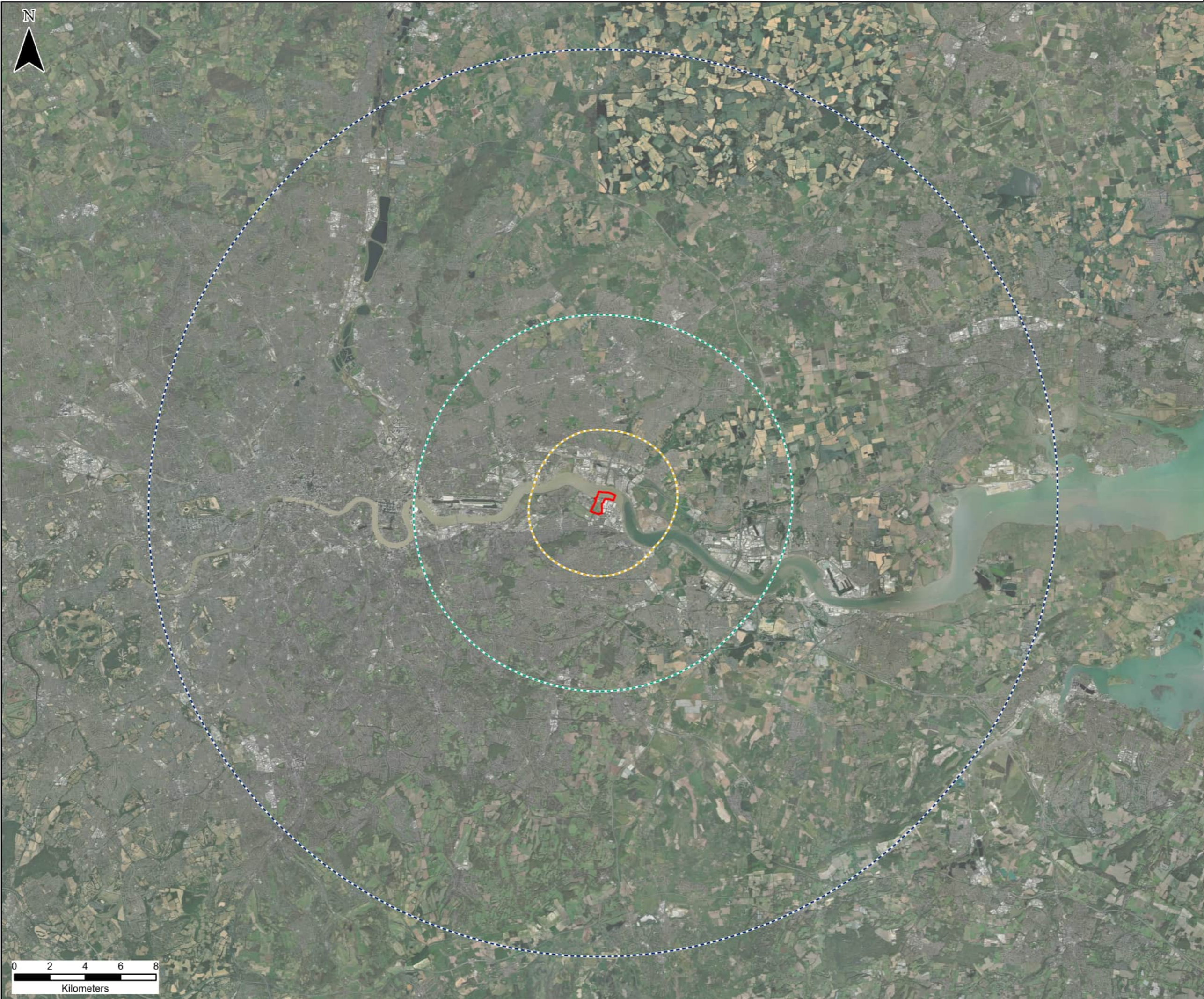
DECARBONISATION

Cory Decarbonisation Project

PINS Reference: EN010128

March 2024

Revision A



- Legend**
- Site Boundary
 - 3.5km Study Area
 - 10km Study Area
 - 25km Study Area

CONTAINS OS DATA © CROWN COPYRIGHT [AND DATABASE RIGHT] [2024].

P01	SA	DG	SH	01/03/2024
-----	----	----	----	------------

FINAL				
REVISION	DRAWN	CHECKED	APPROVED	DATE
DESCRIPTION				



PROJECT TITLE:
CORY DECARBONISATION PROJECT


DRAWING TITLE:
**FIGURE 8-1:
MARINE BIODIVERSITY STUDY AREAS**

CONFIDENTIALITY: PUBLIC

DRAWN: SA	CHECKED: DG	APPROVED: SH	AUTHORISED: JW
--------------	----------------	-----------------	-------------------

SCALE @ A3 SIZE: 1:200,000	DATE: 01/03/2024	REVISION: P01
-------------------------------	---------------------	------------------

DRAWING NUMBER:
70090329-WSP-00-XX-RP-ENS-0801-P01-AN





- Scale: 1:250,000
- Legend**
- Site Boundary
 - Indicative Jetty and Dredge Pocket
 - Water Quality
- Trawl Line**
- Season**
- Autumn
 - Spring

CONTAINS OS DATA © CROWN COPYRIGHT [AND DATABASE RIGHT] [2024].

P01	SA	DG	SH	20/02/2024
-----	----	----	----	------------

FINAL				
REVISION	DRAWN	CHECKED	APPROVED	DATE
DESCRIPTION				



PROJECT TITLE:
CORY DECARBONISATION PROJECT

DRAWING TITLE:
**FIGURE 8-2:
SPRING AND AUTUMN FISH
TRAWL LOCATIONS AND WATER
QUALITY SAMPLING LOCATIONS**

CONFIDENTIALITY: PUBLIC

DRAWN: SA	CHECKED: DG	APPROVED: SH	AUTHORISED: JW
--------------	----------------	-----------------	-------------------

SCALE @ A3 SIZE: 1:3,500	DATE: 20/02/2024	REVISION: P01
-----------------------------	---------------------	------------------

DRAWING NUMBER:
70090329-WSP-00-XX-RP-ENS-0802-P01-AN



- Legend**
- Site Boundary
 - Indicative Jetty and Dredge Pocket
 - Intertidal Sample Station
 - Subtidal Sample Station

CONTAINS OS DATA © CROWN COPYRIGHT [AND DATABASE RIGHT] [2024].

P01	SA	DG	SH	07/03/2024
-----	----	----	----	------------

FINAL				
REVISION	DRAWN	CHECKED	APPROVED	DATE
DESCRIPTION				



PROJECT TITLE:
CORY DECARBONISATION PROJECT

DRAWING TITLE:
**FIGURE 8-3:
INTERTIDAL AND SUBTIDAL TRAWL
SAMPLE LOCATIONS WITHIN THE
STUDY AREA**

CONFIDENTIALITY: PUBLIC

DRAWN: SA	CHECKED: DG	APPROVED: SH	AUTHORISED: JW
--------------	----------------	-----------------	-------------------

SCALE @ A3 SIZE: 1:3,500	DATE: 07/03/2024	REVISION: P01
-----------------------------	---------------------	------------------

DRAWING NUMBER:
70090329-WSP-00-XX-RP-ENS-0803-P01-AN



- Legend**
- Site Boundary
 - Indicative Jetty and Dredge Pocket
 - Successful Grabs
 - Unsuccessful Grabs

CONTAINS OS DATA © CROWN COPYRIGHT [AND DATABASE RIGHT] [2024].

P01	AB	SB	SH	20/02/2024
FINAL				
REVISION	DRAWN	CHECKED	APPROVED	DATE
DESCRIPTION				



PROJECT TITLE:
CORY DECARBONISATION PROJECT

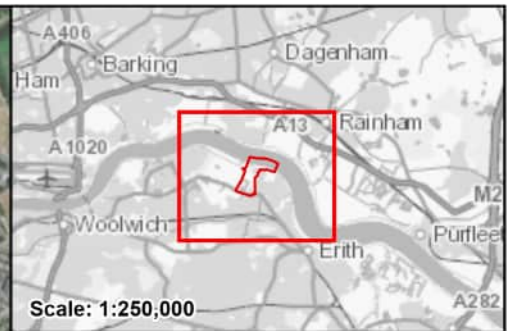
DRAWING TITLE:
**FIGURE 8-4:
SUCCESSFUL AND UNSUCCESSFUL
GRAB SAMPLING LOCATIONS**

CONFIDENTIALITY: PUBLIC

DRAWN: AB	CHECKED: DG	APPROVED: SH	AUTHORISED: JW
--------------	----------------	-----------------	-------------------

SCALE @ A3 SIZE: 1:3,500	DATE: 20/02/2024	REVISION: P01
-----------------------------	---------------------	------------------

DRAWING NUMBER:
70090329-WSP-00-XX-RP-ENS-0804-P01-AN



- Legend**
- Site Boundary
- Priority Habitat Inventory**
- Coastal saltmarsh
 - Mudflats
 - Reedbeds

CONTAINS OS DATA © CROWN COPYRIGHT [AND DATABASE RIGHT] [2024].

P01	SA	DG	SH	20/02/2024
-----	----	----	----	------------

FINAL				
REVISION	DRAWN	CHECKED	APPROVED	DATE
DESCRIPTION				



PROJECT TITLE:
CORY DECARBONISATION PROJECT


DRAWING TITLE:
**FIGURE 8-5:
MARINE HABITATS**

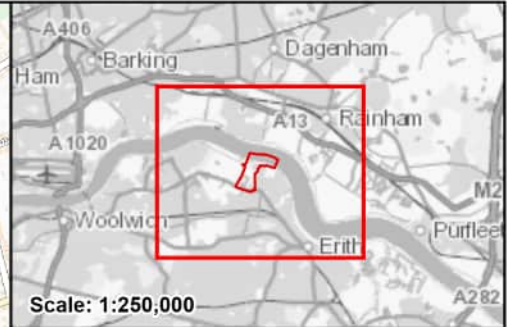
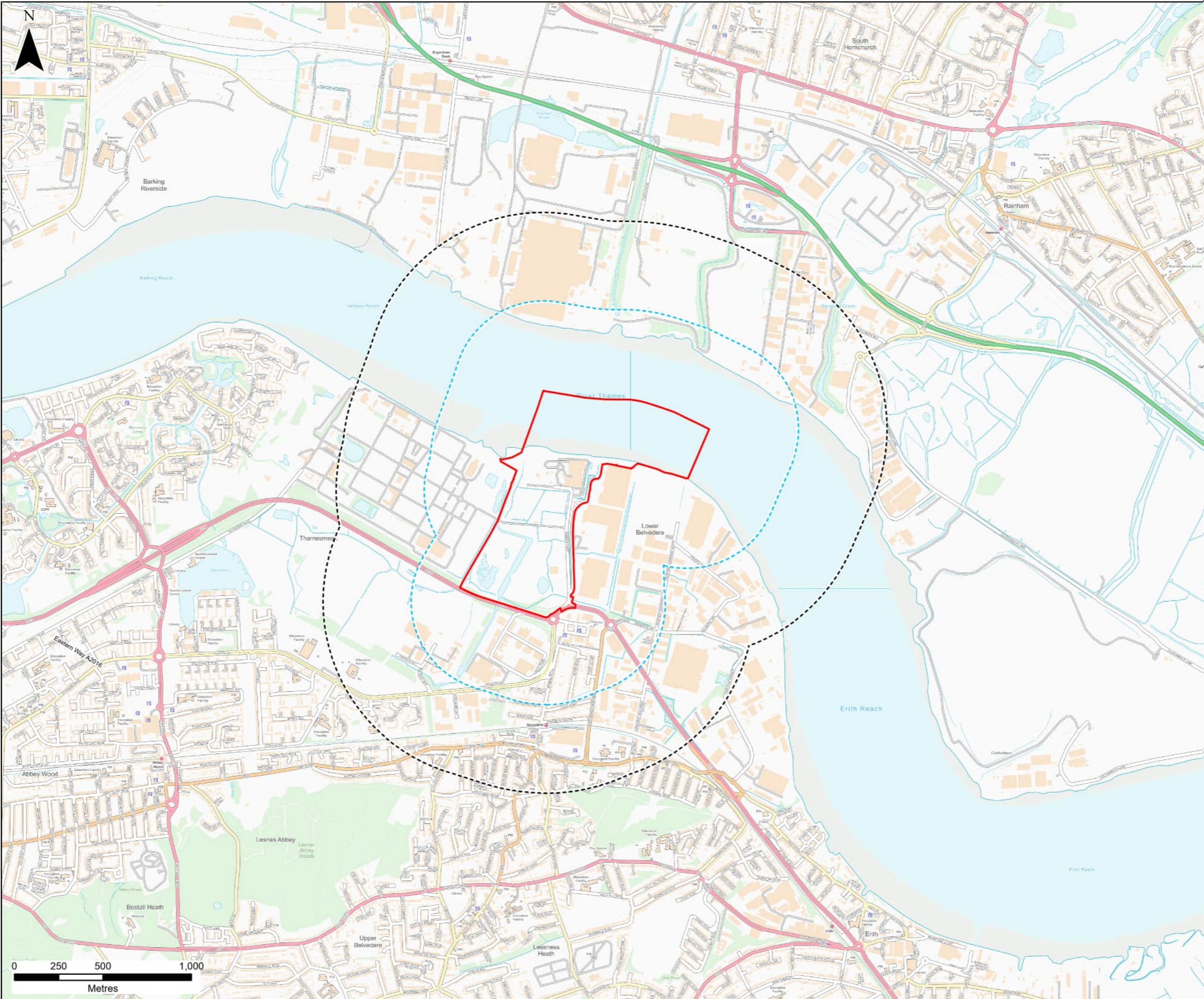
CONFIDENTIALITY: PUBLIC

DRAWN: SA	CHECKED: DG	APPROVED: SH	AUTHORISED: JW
--------------	----------------	-----------------	-------------------

SCALE @ A3 SIZE: 1:15,000	DATE: 20/02/2024	REVISION: P01
------------------------------	---------------------	------------------

DRAWING NUMBER:
70090329-WSP-00-XX-RP-ENS-0805-P01-AN





- Legend**
- Site Boundary
 - 500m Study Area
 - 1km Study Area

CONTAINS OS DATA © CROWN COPYRIGHT [AND DATABASE RIGHT] [2024] OS [0100031673]

P01	SB	DG	SH	15/02/2024
-----	----	----	----	------------

FINAL				
REVISION	DRAWN	CHECKED	APPROVED	DATE



PROJECT TITLE:
CORY DECARBONISATION PROJECT

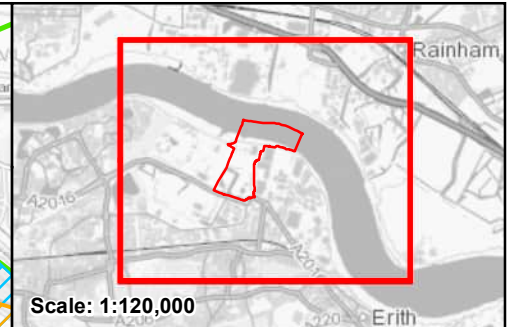
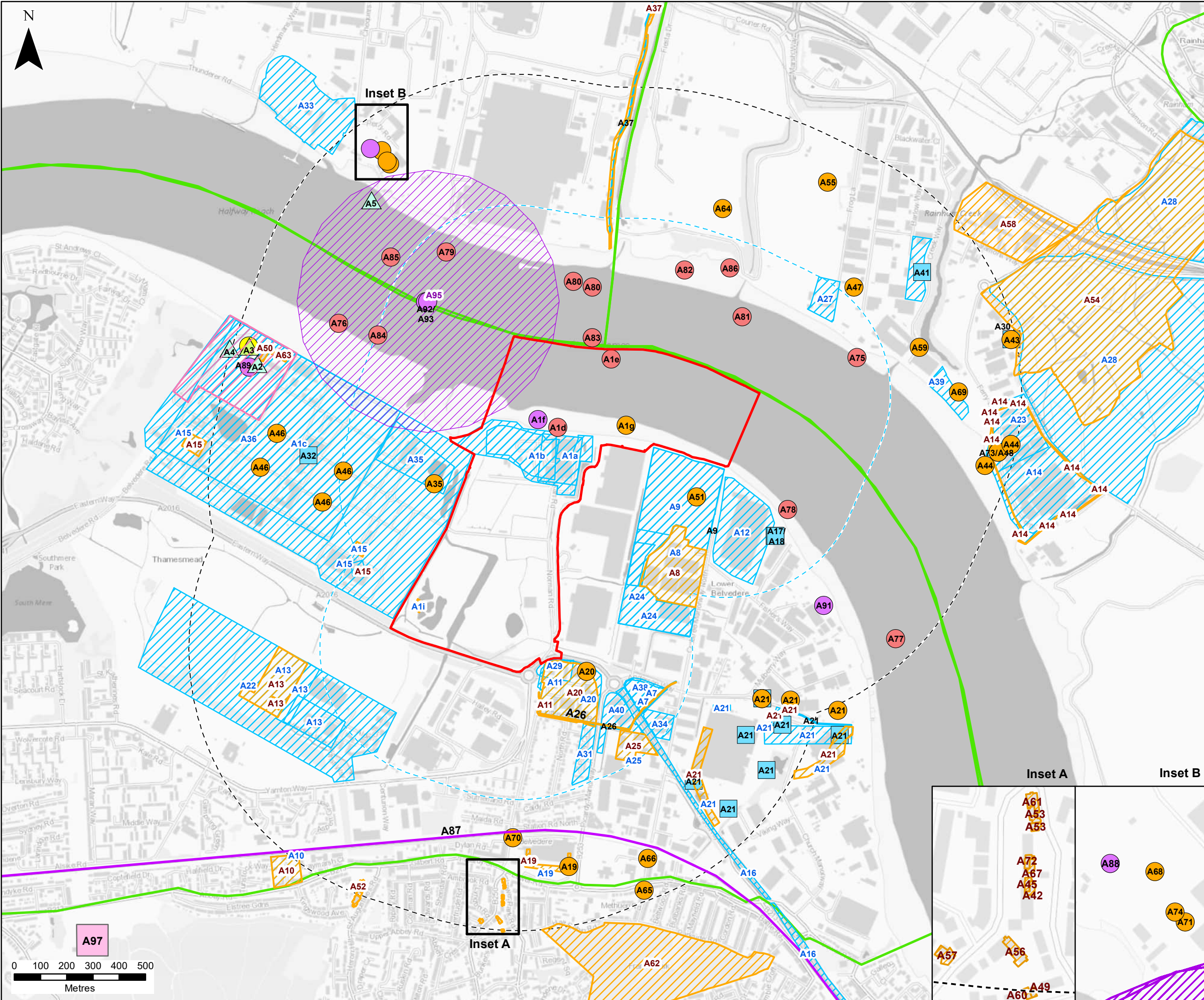
DRAWING TITLE:
FIGURE 9-1:
HISTORIC ENVIRONMENT STUDY AREA

CONFIDENTIALITY: PUBLIC

DRAWN: SB	CHECKED: DG	APPROVED: SH	AUTHORISED: JW
---------------------	-----------------------	------------------------	--------------------------

SCALE @ A3 SIZE: 1:20,000	DATE: 15/02/2024	REVISION: P01
-------------------------------------	----------------------------	-------------------------

DRAWING NUMBER:
70090329-WSP-00-XX-RP-ENS-0901-P01-AN



Scale: 1:120,000

Legend

- Site Boundary
- 500m Study Area
- 1km Study Area
- Scheduled Monument
- Heritage At Risk
- Grade I Listed Building
- Grade II Listed Building
- Conservation Area
- Archaeological Feature/Findspot (Point)
- Archaeological Feature/Findspot (Line)
- Archaeological Feature/Findspot (Area)
- Previous Archaeological Investigation (Point)
- Previous Archaeological Investigation (Line)
- Previous Archaeological Investigation (Area)
- Archaeological Priority
- United Kingdom Hydrographic Office Site (Point)
- National Record of Historic Environment Site (Point)
- National Record of Historic Environment Site (Line)
- National Record of Historic Environment Site (Area)

CONTAINS OS DATA © CROWN COPYRIGHT [AND DATABASE RIGHT] [2024].

P01	SB	DG	MR	13/03/2024
FINAL				
REVISION	DRAWN	CHECKED	APPROVED	DATE
DESCRIPTION				



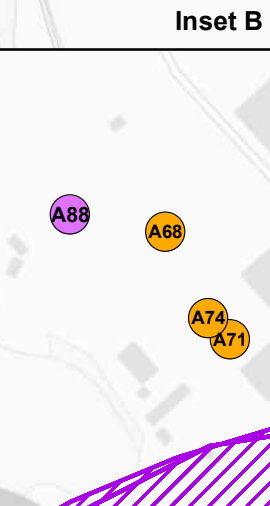
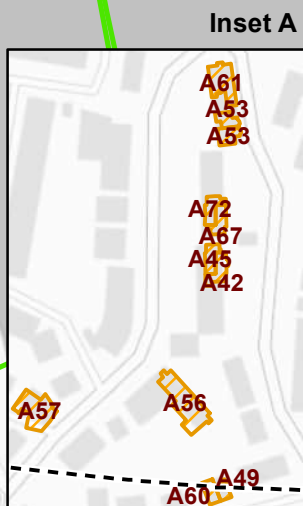
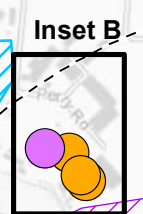
PROJECT TITLE:
CORY DECARBONISATION PROJECT

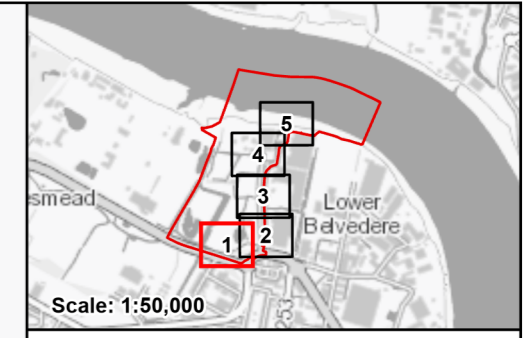
DRAWING TITLE:
**FIGURE 9-2:
HISTORIC ENVIRONMENT FEATURES MAP**

CONFIDENTIALITY: PUBLIC

DRAWN: SB	CHECKED: DG	APPROVED: MR	AUTHORISED: MR
SCALE @ A3 SIZE: 1:13,500		DATE: 13/03/2024	REVISION: P01

DRAWING NUMBER:
70090329-WSP-00-XX-RP-ENS-0902-P01-AN





Legend

- Site Boundary
- England Coast Path
- Public Rights of Way
- National Cycle Network
- Indicative Root Protection Area
- Indicative Crown Spread

BS 5837 Quality Category Stem Locations

Tree categories

- B
- C
- U

Groups

- B
- C
- U

- ✖✖ Indicative Tree Protection Fencing
- T40 Tree for Removal

Note: Tree categories and groups have been taken from BS 5837:2012 – Cascade Chart for Tree Quality.

CONTAINS OS DATA © CROWN COPYRIGHT [AND DATABASE RIGHT] [2024].

P01	SB	DG	SH	29/02/2024
-----	----	----	----	------------

REVISION	DRAWN	CHECKED	APPROVED	DATE



PROJECT TITLE:
CORY DECARBONISATION PROJECT

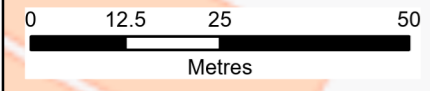
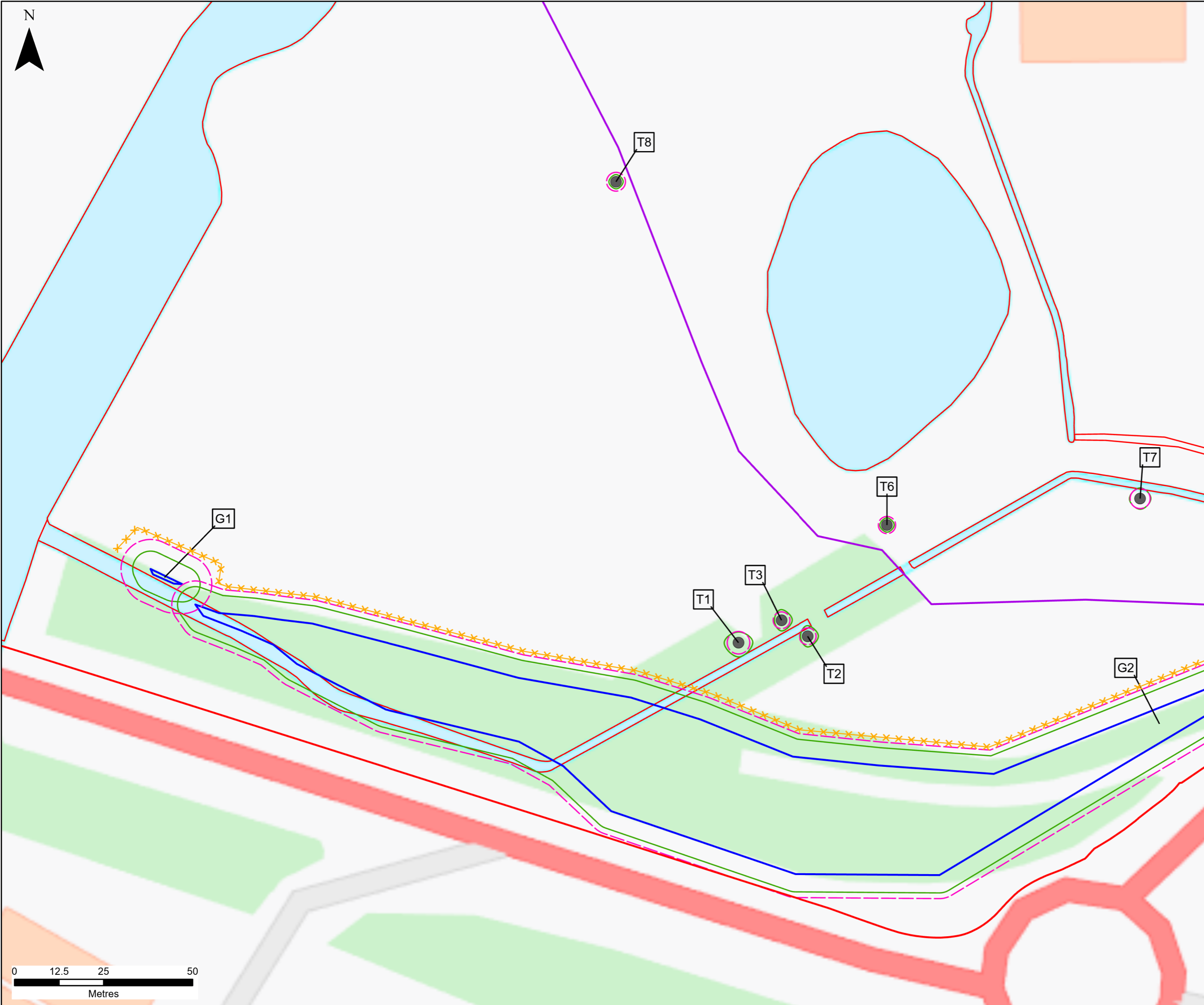
DRAWING TITLE:
**FIGURE 10-1:
TREE REMOVALS AND PROTECTION PLAN
SHEET 1 OF 5**

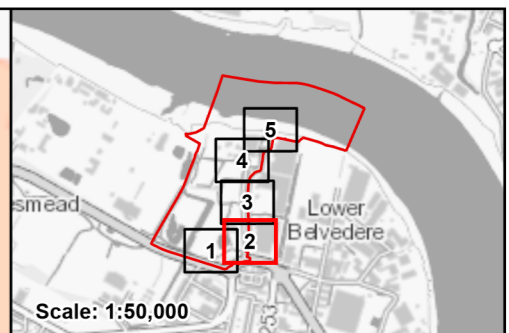
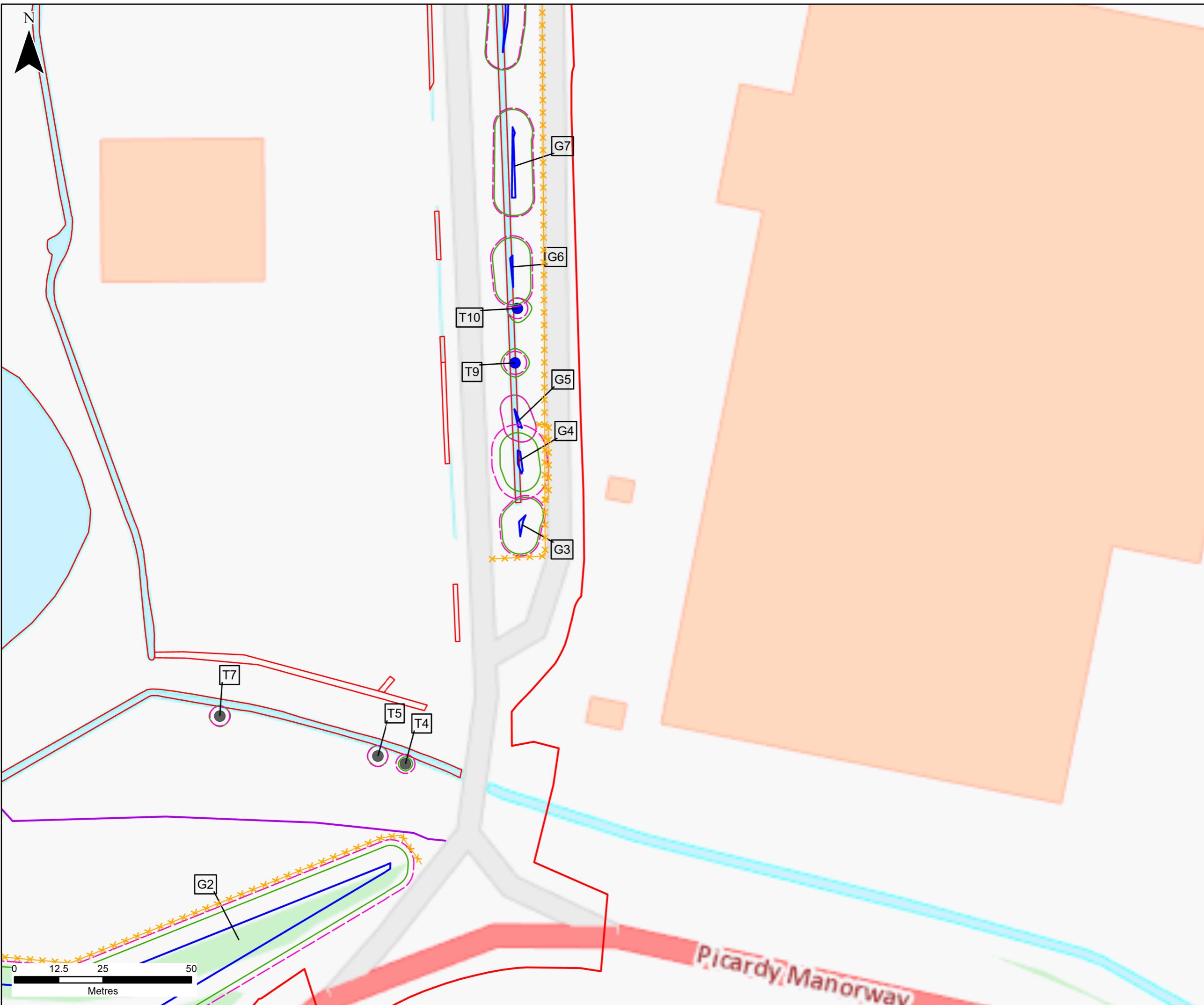
CONFIDENTIALITY: PUBLIC

DRAWN: SB	CHECKED: DG	APPROVED: SH	AUTHORISED: JW
--------------	----------------	-----------------	-------------------

SCALE @ A3 SIZE: 1:1,000	DATE: 29/02/2024	REVISION: P01
-----------------------------	---------------------	------------------

DRAWING NUMBER:
70090329-WSP-00-XX-RP-ENS-1001-P01-AN





Legend

- Site Boundary
- England Coast Path
- Public Rights of Way
- National Cycle Network
- Indicative Root Protection Area
- Indicative Crown Spread

BS 5837 Quality Category Stem Locations

Tree categories

- B
- C
- U

Groups

- B
- C
- U

- ✕✕ Indicative Tree Protection Fencing
- T40 Tree for Removal

Note: Tree categories and groups have been taken from BS 5837:2012 – Cascade Chart for Tree Quality.

CONTAINS OS DATA © CROWN COPYRIGHT [AND DATABASE RIGHT] [2024].

P01	SB	DG	SH	29/02/2024
-----	----	----	----	------------

FINAL				
REVISION	DRAWN	CHECKED	APPROVED	DATE
DESCRIPTION				



PROJECT TITLE:
CORY DECARBONISATION PROJECT

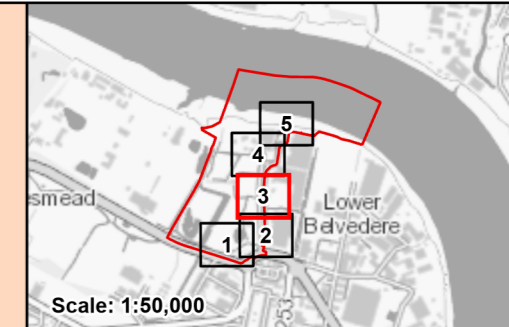
DRAWING TITLE:
**FIGURE 10-1:
TREE REMOVALS AND PROTECTION PLAN
SHEET 2 OF 5**

CONFIDENTIALITY: PUBLIC

DRAWN: SB	CHECKED: DG	APPROVED: SH	AUTHORISED: JW
--------------	----------------	-----------------	-------------------

SCALE @ A3 SIZE: 1:1,000	DATE: 29/02/2024	REVISION: P01
-----------------------------	---------------------	------------------

DRAWING NUMBER:
70090329-WSP-00-XX-RP-ENS-1001-P01-AN



Legend

- Site Boundary
- England Coast Path
- Public Rights of Way
- National Cycle Network
- Indicative Root Protection Area
- Indicative Crown Spread

BS 5837 Quality Category Stem Locations

Tree categories

- B
- C
- U

Groups

- B
- C
- U

- ✕✕ Indicative Tree Protection Fencing

T40 Tree for Removal

Note: Tree categories and groups have been taken from BS 5837:2012 – Cascade Chart for Tree Quality.

CONTAINS OS DATA © CROWN COPYRIGHT [AND DATABASE RIGHT] [2024].

P01	SB	DG	SH	29/02/2024
-----	----	----	----	------------

FINAL				
REVISION	DRAWN	CHECKED	APPROVED	DATE
DESCRIPTION				



PROJECT TITLE:
CORY DECARBONISATION PROJECT

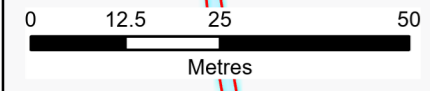
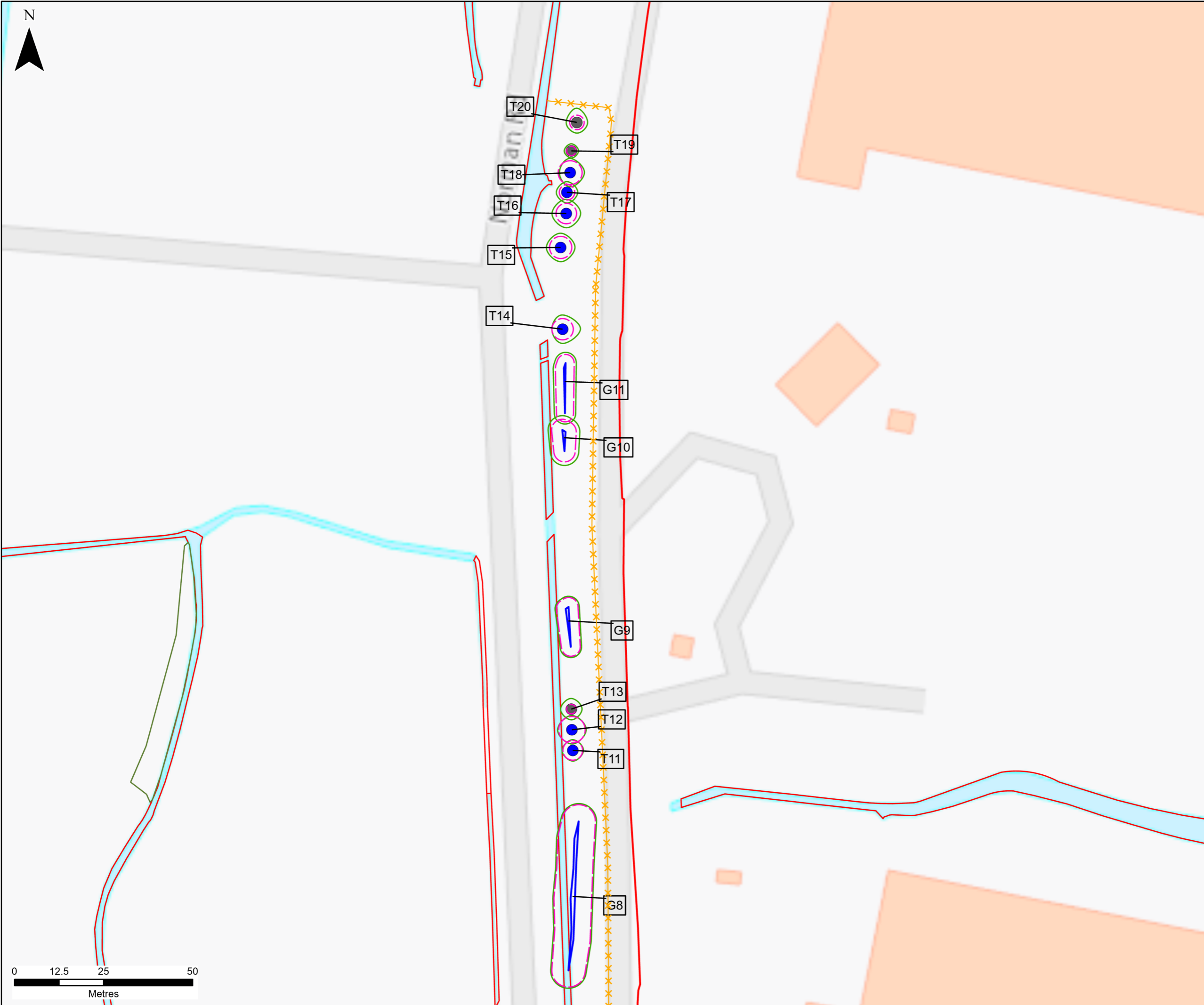
DRAWING TITLE:
**FIGURE 10-1:
TREE REMOVALS AND PROTECTION PLAN
SHEET 3 OF 5**

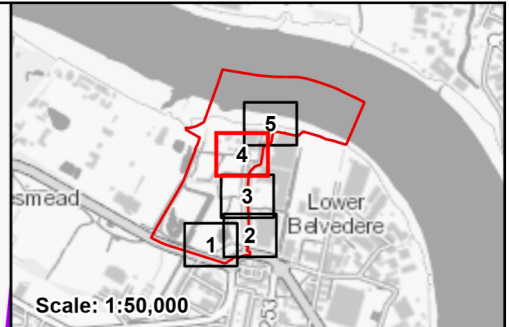
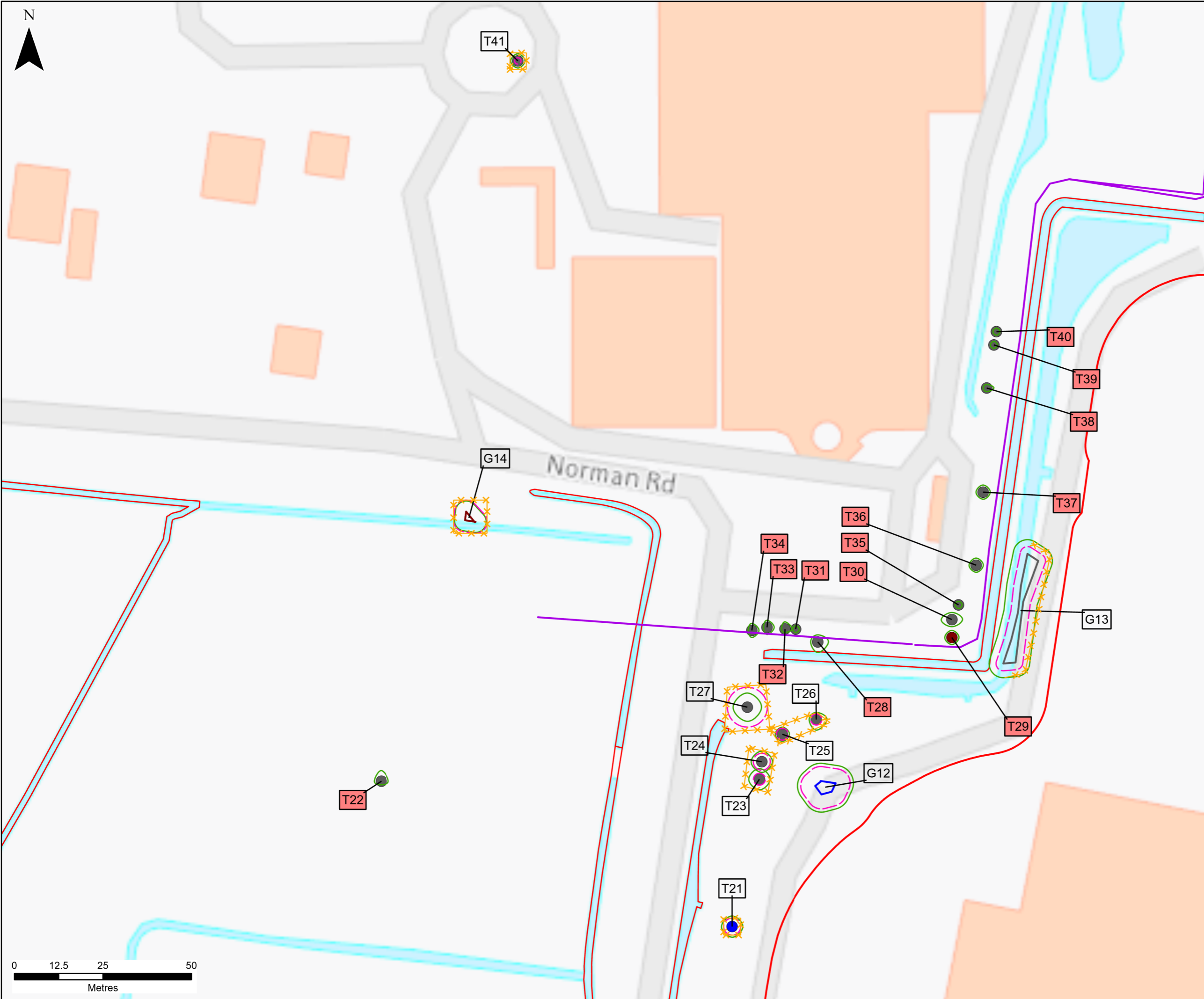
CONFIDENTIALITY: PUBLIC

DRAWN: SB	CHECKED: DG	APPROVED: SH	AUTHORISED: JW
--------------	----------------	-----------------	-------------------

SCALE @ A3 SIZE: 1:1,000	DATE: 29/02/2024	REVISION: P01
-----------------------------	---------------------	------------------

DRAWING NUMBER:
70090329-WSP-00-XX-RP-ENS-1001-P01-AN





Legend

- Site Boundary
- England Coast Path
- Public Rights of Way
- National Cycle Network
- Indicative Root Protection Area
- Indicative Crown Spread

BS 5837 Quality Category Stem Locations

Tree categories

- B
- C
- U

Groups

- B
- C
- U

- ✱✱ Indicative Tree Protection Fencing
- T40 Tree for Removal

Note: Tree categories and groups have been taken from BS 5837:2012 – Cascade Chart for Tree Quality.

CONTAINS OS DATA © CROWN COPYRIGHT [AND DATABASE RIGHT] [2024].

P01	SB	DG	SH	29/02/2024
-----	----	----	----	------------

FINAL				
REVISION	DRAWN	CHECKED	APPROVED	DATE
DESCRIPTION				



PROJECT TITLE:
CORY DECARBONISATION PROJECT

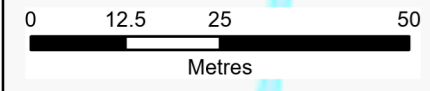
DRAWING TITLE:
FIGURE 10-1:
TREE REMOVALS AND PROTECTION PLAN
SHEET 4 OF 5

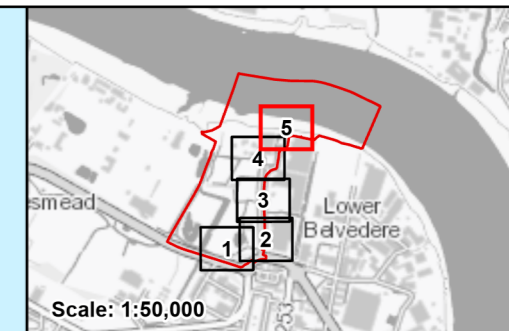
CONFIDENTIALITY: PUBLIC

DRAWN: SB	CHECKED: DG	APPROVED: SH	AUTHORISED: JW
--------------	----------------	-----------------	-------------------

SCALE @ A3 SIZE: 1:1,000	DATE: 29/02/2024	REVISION: P01
-----------------------------	---------------------	------------------

DRAWING NUMBER:
70090329-WSP-00-XX-RP-ENS-1001-P01-AN





- Legend**
- Site Boundary
 - England Coast Path
 - Public Rights of Way
 - National Cycle Network
 - Indicative Root Protection Area
 - Indicative Crown Spread
- BS 5837 Quality Category Stem Locations**
- Tree categories**
- B
 - C
 - U
- Groups**
- B
 - C
 - U
- ✖✖ Indicative Tree Protection Fencing
 - T40 Tree for Removal
- Note: Tree categories and groups have been taken from BS 5837:2012 – Cascade Chart for Tree Quality.
- CONTAINS OS DATA © CROWN COPYRIGHT [AND DATABASE RIGHT] [2024].

P01	SB	DG	SH	29/02/2024
FINAL				

REVISION	DRAWN	CHECKED	APPROVED	DATE
DESCRIPTION				



PROJECT TITLE:
CORY DECARBONISATION PROJECT

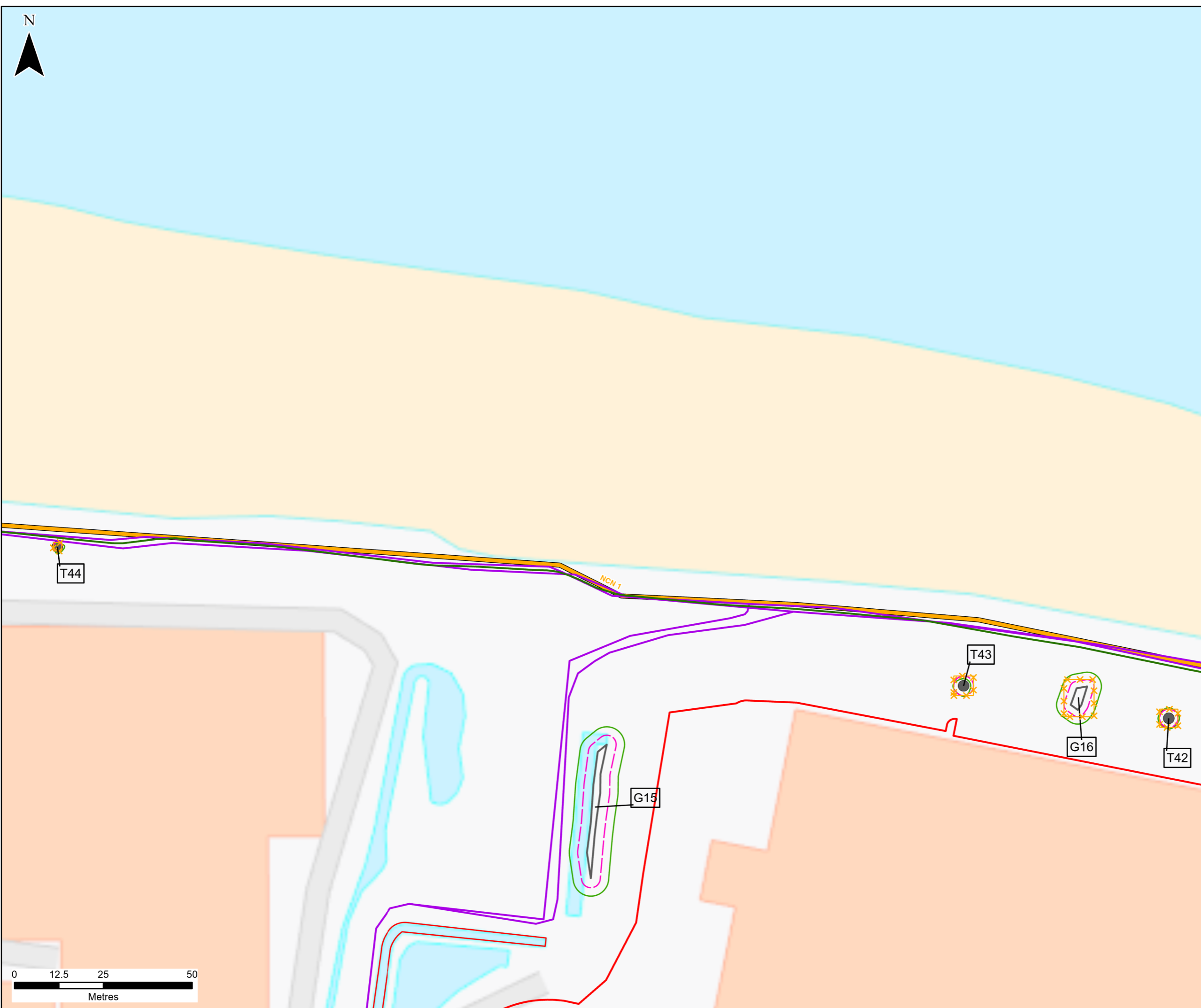
DRAWING TITLE:
FIGURE 10-1:
TREE REMOVALS AND PROTECTION PLAN
SHEET 5 OF 5

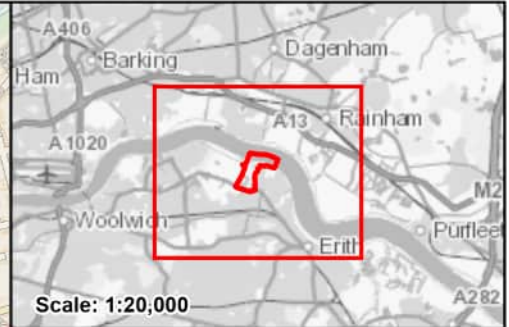
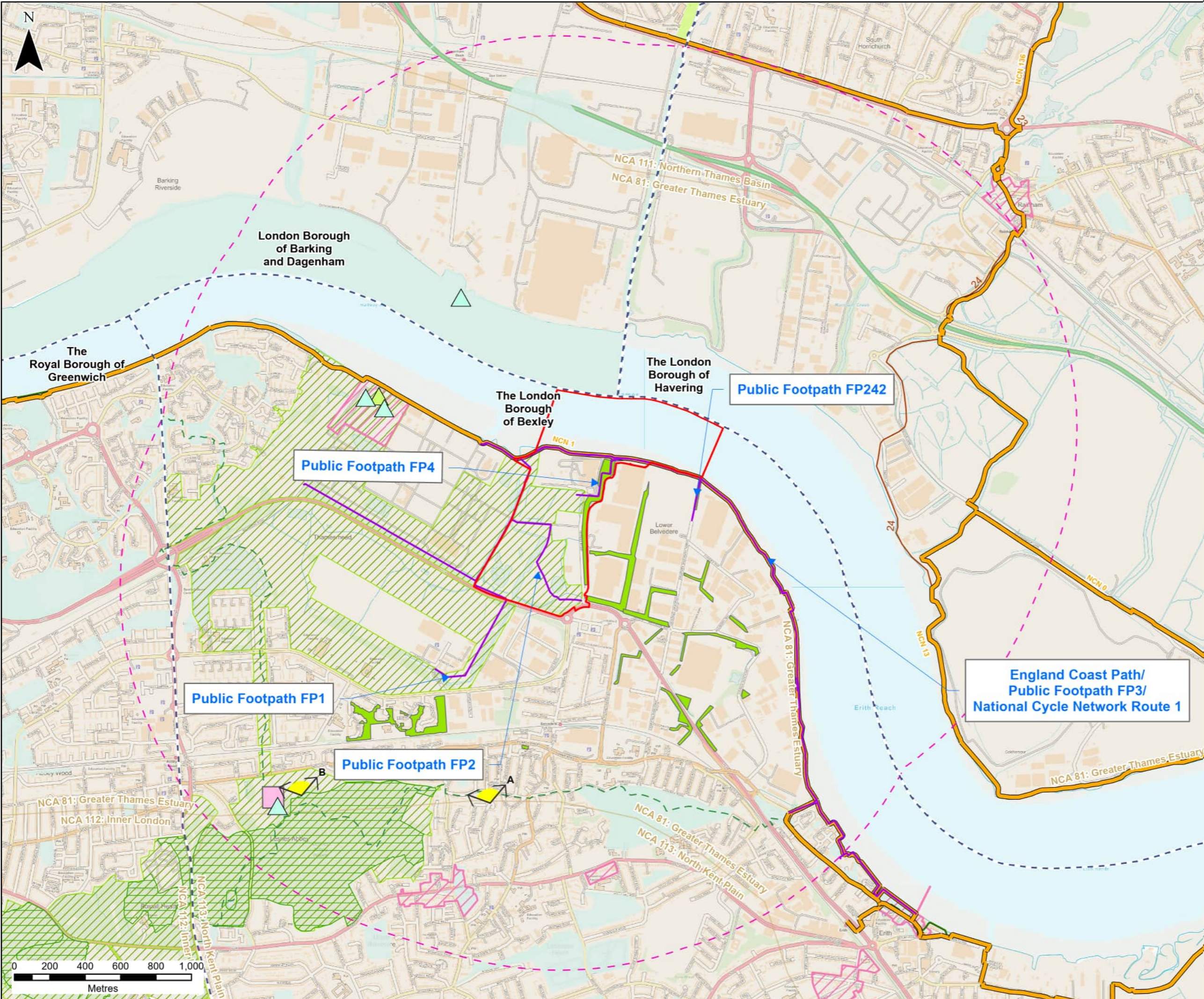
CONFIDENTIALITY: PUBLIC

DRAWN: SB	CHECKED: DG	APPROVED: SH	AUTHORISED: JW
--------------	----------------	-----------------	-------------------

SCALE @ A3 SIZE: 1:1,000	DATE: 29/02/2024	REVISION: P01
-----------------------------	---------------------	------------------

DRAWING NUMBER:
70090329-WSP-00-XX-RP-ENS-1001-P01-AN





- Legend**
- Site Boundary
 - 2km Study Area
 - Local Authority Boundary
- Recreational Routes**
- Public Rights of Way
 - National Cycle Network
 - England Coast Path
 - London Loop
 - Green Chain Walk
- Landscape Features and Cultural Heritage**
- National Character Areas
 - Beam Valley Country Park
 - Public Open Space
 - Metropolitan Open Land
 - Approximate Urban Open Space
 - Conservation Area
 - Scheduled Monument
 - Ancient Woodland
 - ▲ Grade I Listed Building
 - ▲ Grade II Listed Building
- LVMF Viewpoints:**
- ▶ A - Local Panoramic View - Thames River Valley Panorama
 - ▶ B - Regional View - Canary Wharf Cluster 1
- Note: Annotation along PROW and cycleways indicate route number (i.e. NCN 1)

CONTAINS OS DATA © CROWN COPYRIGHT [AND DATABASE RIGHT] [2024] OS [0100031673]

P01	SB	DG	SH	29/02/2024
FINAL				
REVISION	DRAWN	CHECKED	APPROVED	DATE
DESCRIPTION				



PROJECT TITLE:
CORY DECARBONISATION PROJECT

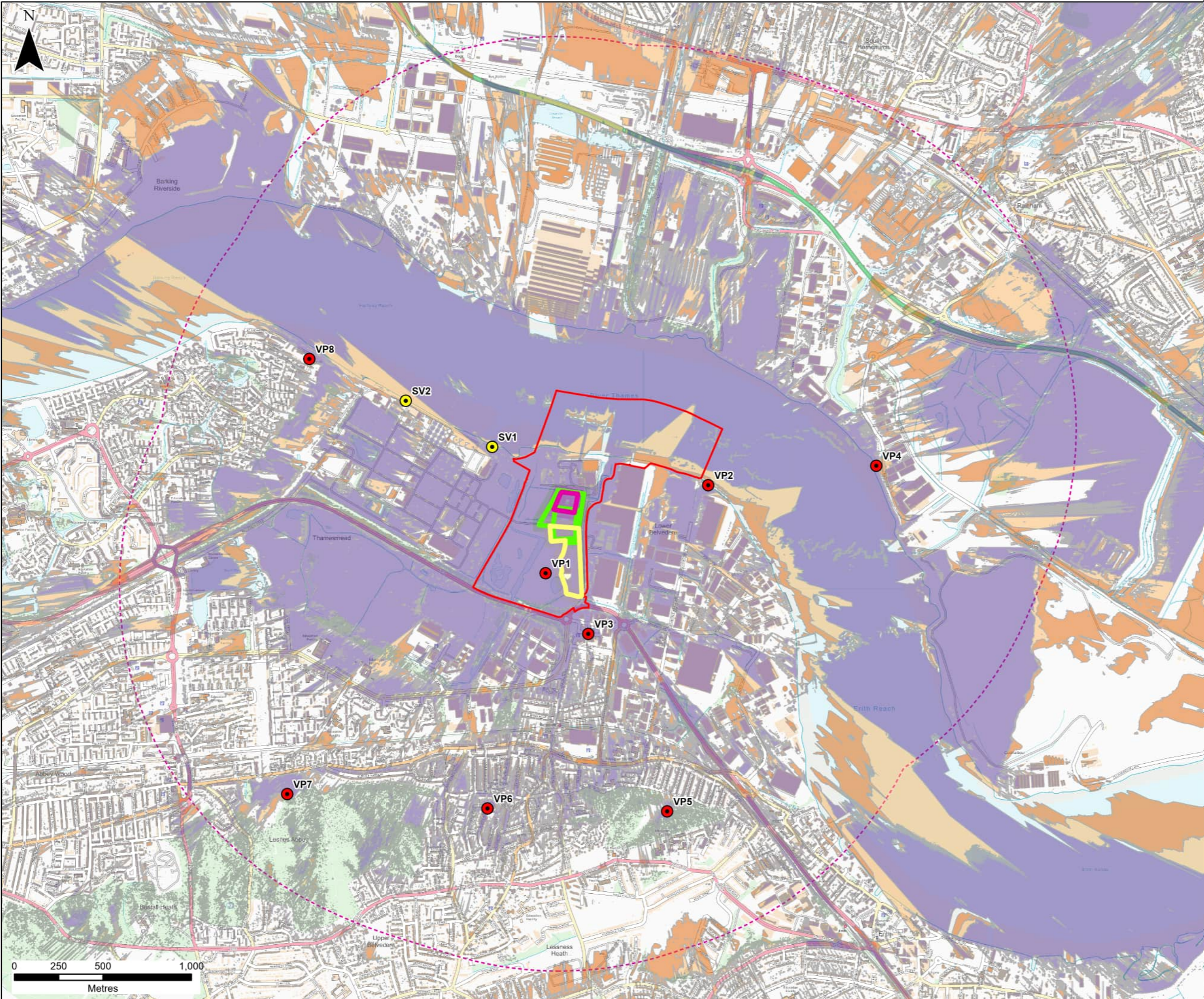
DRAWING TITLE:
**FIGURE 10-2:
TOWNSCAPE AND VISUAL SITE CONTEXT**

CONFIDENTIALITY: PUBLIC

DRAWN:	CHECKED:	APPROVED:	AUTHORISED:
SB	DG	SH	JW
SCALE @ A3 SIZE:	DATE:	REVISION:	
1:20,000	29/02/2024	P01	

DRAWING NUMBER:
70090329-WSP-00-XX-RP-ENS-1002-P01-AN





Scale: 1:250,000

- Legend**
- Site Boundary
 - 2km From Site Boundary
- Observer points representing multiple elevations of the development
- 113m AOD
 - 53m AOD
 - 35m AOD
 - Sequential Viewpoints
 - Representative Viewpoints
- Style**
- Visibility at 113m high
 - Visibility between 48 and 113m high
 - Visibility between 48 and 53m high
 - Visibility between 35 and 113m high

ZTV Notes:
 The purpose of the Zone of Theoretical Visibility (ZTV) mapping is to inform the field survey work for visual assessment. The ZTV identifies land that, theoretically, is visually connected with the proposal on the basis of a terrain model and the parameters set out below. The extent and nature of specific views towards the Proposed Scheme is verified through field survey work.

- The ZTV is produced using specialist software package ArcGIS Spatial Analysis tool.
- The ZTV is produced by calculating surface locations visible to target points.
- The observer eye height above the ground level is set at 1.6m.
- For this ZTV analysis 379 points representing the location of the different sections of the proposed scheme at heights of 35m, 48m, 50m, 53m and 113m were selected and analysed.
- The ZTV accounts for ground topography on the basis of a model made from 1m LiDAR Digital Surface Model (DSM) height data in the form of a 3D Raster. This height data was supplied by Defra.
- The ZTV accounts for features on the terrain such as buildings, woodlands, trees or infrastructure.
- The ZTV accounts for the earth curvature.
- The ZTV portrays the visibility of the Proposed Scheme on the basis of if any target point is visible on the Digital Surface Model.

CONTAINS OS DATA © CROWN COPYRIGHT [AND DATABASE RIGHT] [2024] OS [0100031673]

P01	SB	DG	SH	29/02/2024
-----	----	----	----	------------

FINAL				
REVISION	DRAWN	CHECKED	APPROVED	DATE
DESCRIPTION				



PROJECT TITLE:
CORY DECARBONISATION PROJECT

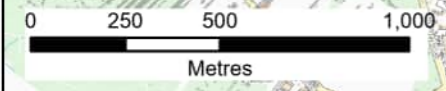
DRAWING TITLE:
**FIGURE 10-3:
 VISUAL ASSESSMENT PLAN**

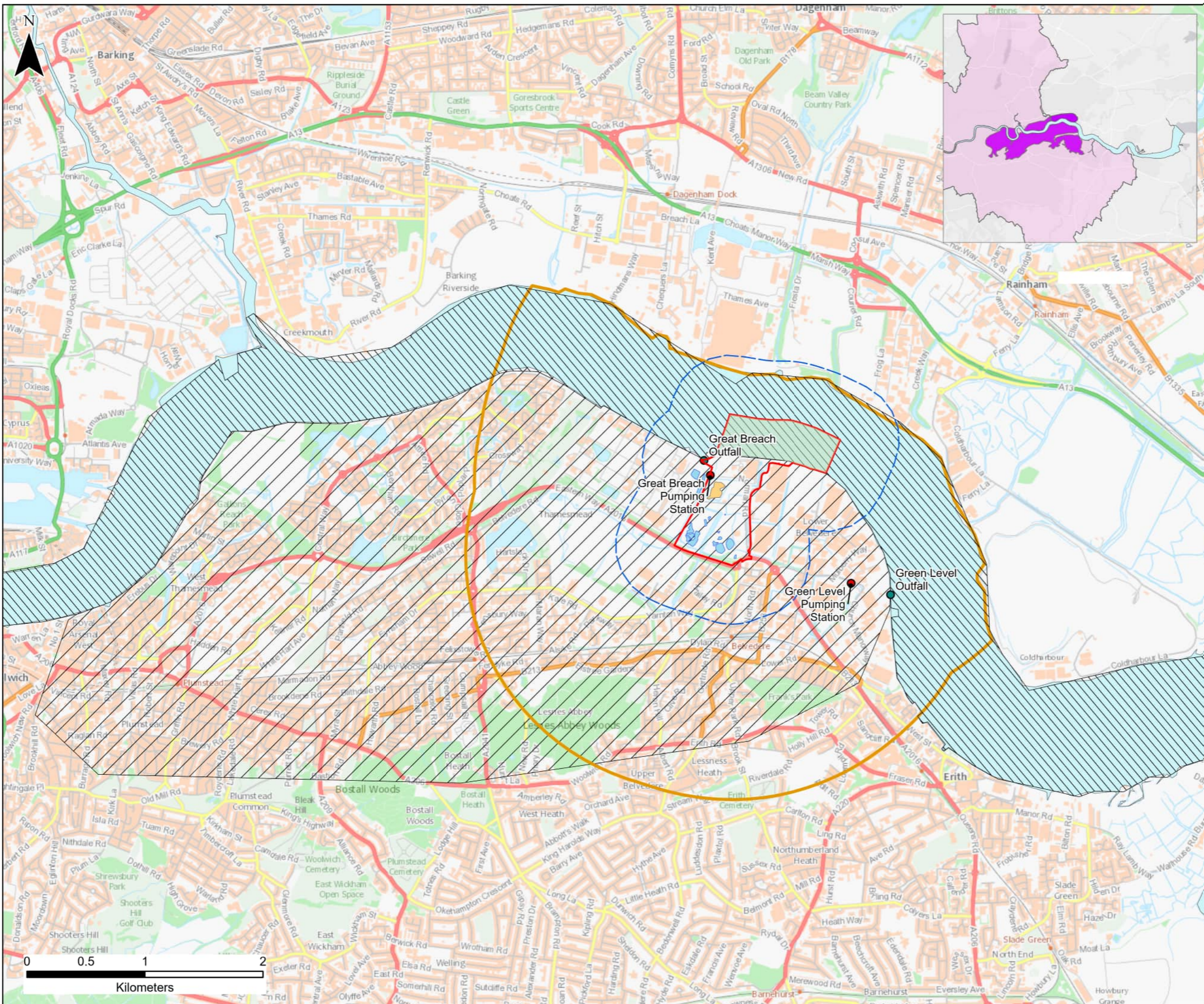
CONFIDENTIALITY: PUBLIC

DRAWN:	CHECKED:	APPROVED:	AUTHORISED:
SB	DG	SH	CC

SCALE @ A3 SIZE:	DATE:	REVISION:
1:20,000	29/02/2024	P01

DRAWING NUMBER:
 70090329-WSP-00-XX-RP-ENS-1003-P01-AN





Scale: 1:30,000

Legend

- Site Boundary
- Outfall
- Pumping Stations
- Wetland
- Pond
- Surface Water Study Area
- Groundwater Study Area
- Coastal Processes Study Area
- Flood Risk Study Area
- Potable Water Supply Study Area
- WFD Study Area
- Thames Middle WFD Water Body
- Greenwich Tertiaries and Chalk Water Body WFD Groundwater Body

CONTAINS OS DATA © CROWN COPYRIGHT [AND DATABASE RIGHT] [2024].

P01	NK	DG	SH	15/02/2024
FINAL				
REVISION	DRAWN	CHECKED	APPROVED	DATE
DESCRIPTION				



PROJECT TITLE:
CORY DECARBONISATION PROJECT

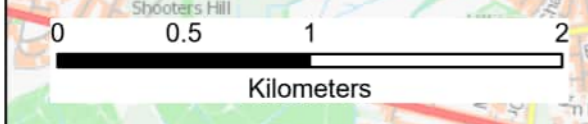
DRAWING TITLE:
**FIGURE 11-1:
WATER ENVIRONMENT STUDY AREAS**

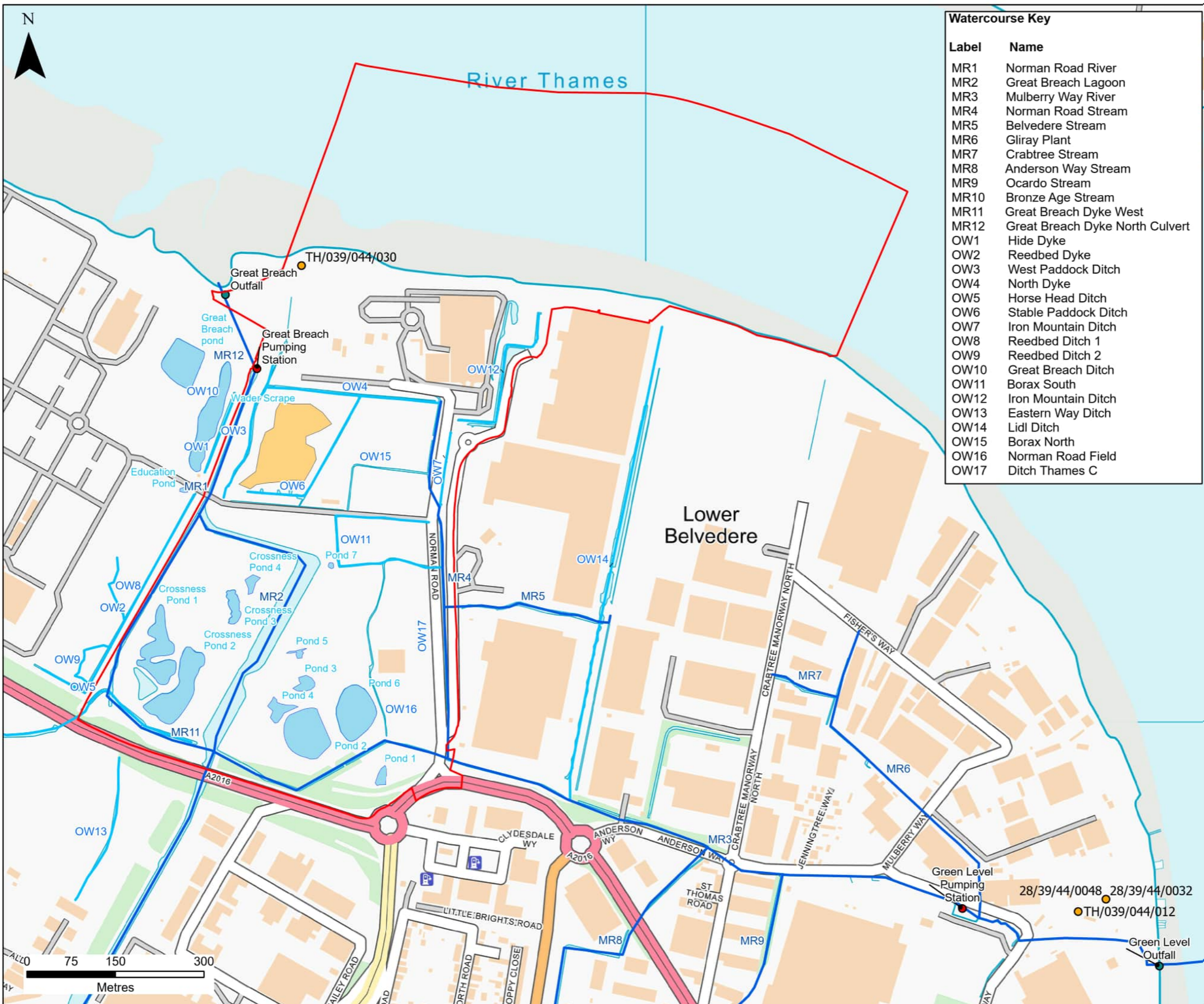
CONFIDENTIALITY: PUBLIC

DRAWN:	CHECKED:	APPROVED:	AUTHORISED:
NK	DG	SH	JW

SCALE @ A3 SIZE:	DATE:	REVISION:
1:30,000	15/02/2024	P01

DRAWING NUMBER:
70090329-WSP-00-XX-RP-EP-1102-P01-AN





Watercourse Key

Label	Name
MR1	Norman Road River
MR2	Great Breach Lagoon
MR3	Mulberry Way River
MR4	Norman Road Stream
MR5	Belvedere Stream
MR6	Gliray Plant
MR7	Crabtree Stream
MR8	Anderson Way Stream
MR9	Ocardo Stream
MR10	Bronze Age Stream
MR11	Great Breach Dyke West
MR12	Great Breach Dyke North Culvert
OW1	Hide Dyke
OW2	Reedbed Dyke
OW3	West Paddock Ditch
OW4	North Dyke
OW5	Horse Head Ditch
OW6	Stable Paddock Ditch
OW7	Iron Mountain Ditch
OW8	Reedbed Ditch 1
OW9	Reedbed Ditch 2
OW10	Great Breach Ditch
OW11	Borax South
OW12	Iron Mountain Ditch
OW13	Eastern Way Ditch
OW14	Lidl Ditch
OW15	Borax North
OW16	Norman Road Field Ditch Thames C
OW17	Ditch Thames C



Legend

- Site Boundary
- Outfall
- Pumping Station
- Groundwater Abstractions Licenses
- Main River
- Ordinary Watercourses
- Wetland
- Pond

CONTAINS OS DATA © CROWN COPYRIGHT [AND DATABASE RIGHT] [2024] OS [0100031673]

P01	NK	DG	SH	06/03/2024
FINAL				
REVISION	DRAWN	CHECKED	APPROVED	DATE
DESCRIPTION				



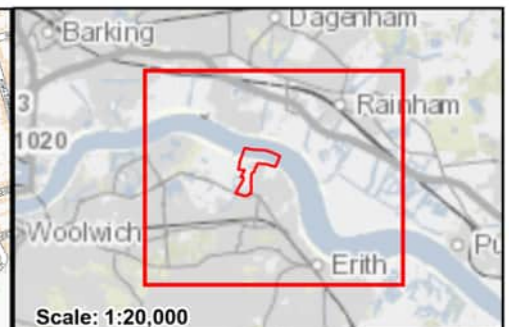
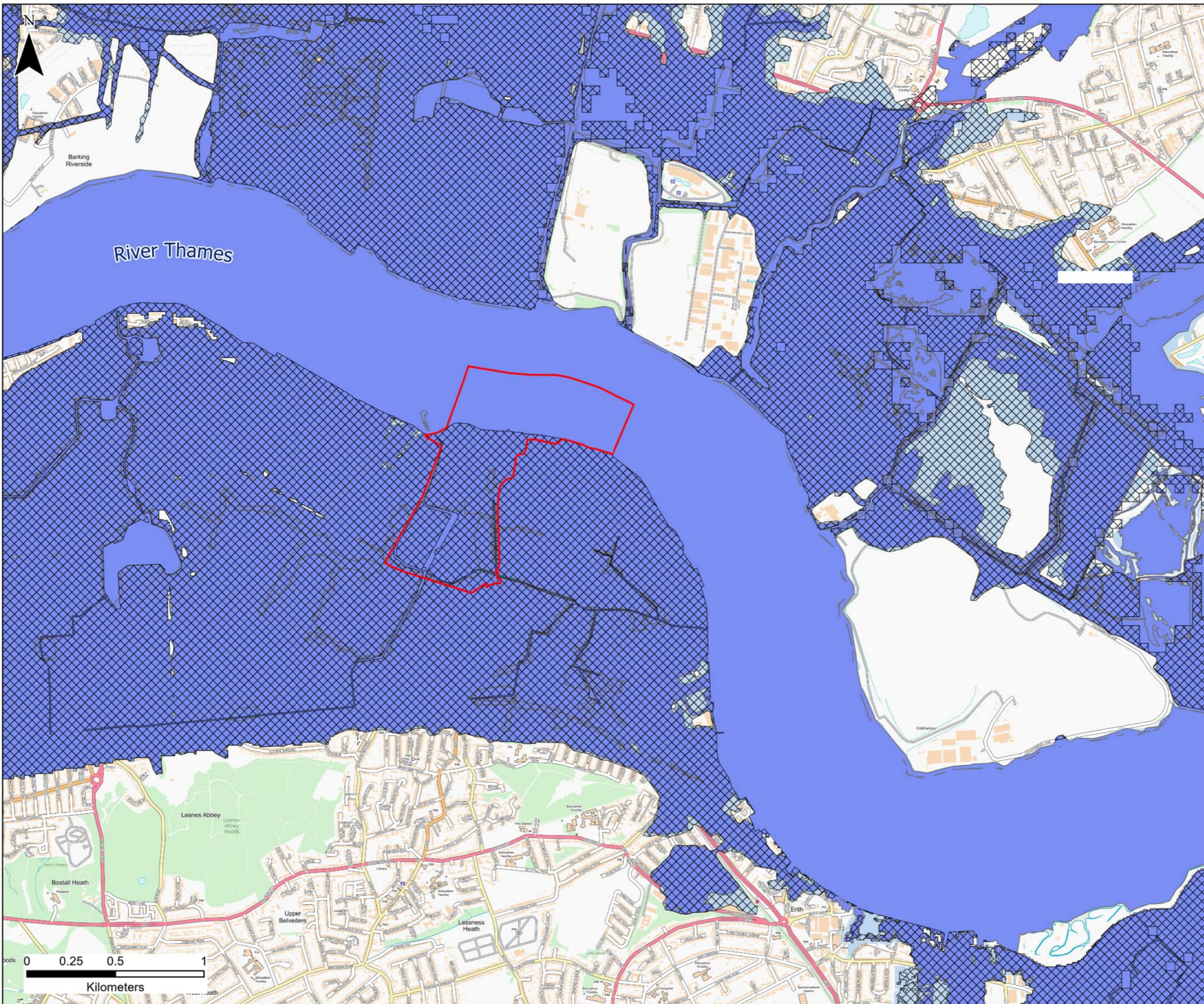
PROJECT TITLE:
CORY DECARBONISATION PROJECT

DRAWING TITLE:
**FIGURE 11-2:
SURFACE WATER FEATURES**

CONFIDENTIALITY: PUBLIC

DRAWN: NK	CHECKED: DG	APPROVED: SH	AUTHORISED: JW
SCALE @ A3 SIZE: 1:6,000		DATE: 06/03/2024	REVISION: P01

DRAWING NUMBER:
70090329-WSP-00-XX-RP-EP-1101-P01-AN



Scale: 1:20,000

Legend

- Site Boundary
- Flood Zone 2
- Flood Zone 3
- Reduction In Risk Of Flooding From Rivers And Sea

CONTAINS OS DATA © CROWN COPYRIGHT [AND DATABASE RIGHT] [2024] OS [0100031673]

P01	NK	DG	SH	13/03/2024
FINAL				
REVISION	DRAWN	CHECKED	APPROVED	DATE
DESCRIPTION				



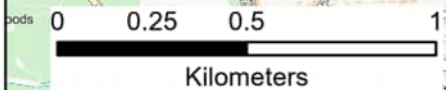
PROJECT TITLE:
CORY DECARBONISATION PROJECT

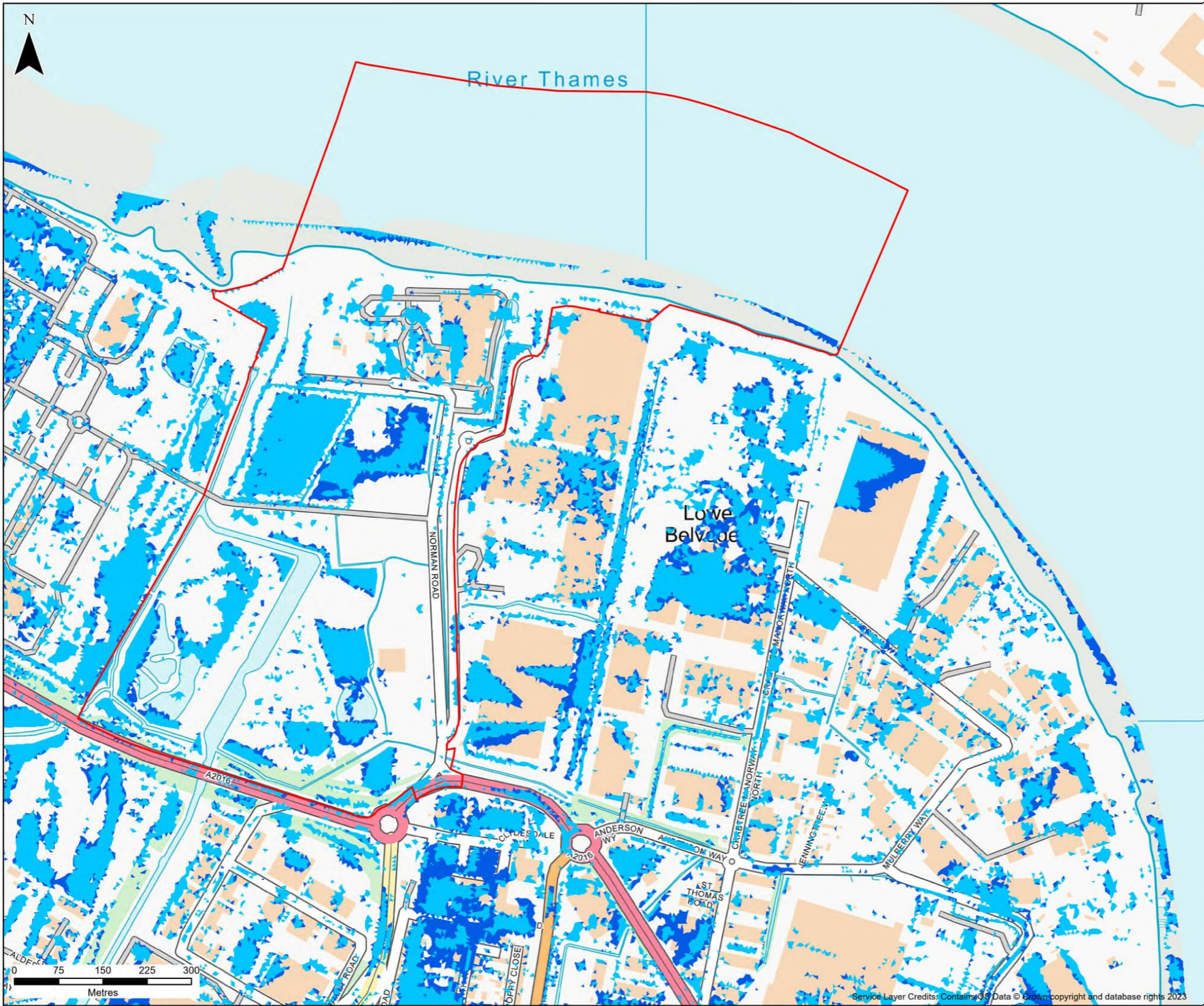
DRAWING TITLE:
**FIGURE 11-3:
FLOOD ZONES**

CONFIDENTIALITY: PUBLIC

DRAWN: NK	CHECKED: DG	APPROVED: SH	AUTHORISED: JW
SCALE @ A3 SIZE: 1:20,000		DATE: 13/03/2024	REVISION: P01

DRAWING NUMBER:
70090329-WSP-00-XX-RP-EP-1102-P01-AN





- Legend**
- Site Boundary
 - 100yr + 40% CC Extent
 - 1000yr Extent

CONTAINS OS DATA © CROWN COPYRIGHT [AND DATABASE RIGHT] [2024] OS [0100031673]

P01	NK	DG	SH	19/02/2024
-----	----	----	----	------------

FINAL				
REVISION	DRAWN	CHECKED	APPROVED	DATE
DESCRIPTION				



PROJECT TITLE:
CORY DECARBONISATION PROJECT

DRAWING TITLE:
**FIGURE 11-4:
MARSH DYKES BREACH MODEL RESULTS**

CONFIDENTIALITY: PUBLIC

DRAWN:	CHECKED:	APPROVED:	AUTHORISED:
NK	DG	SH	JW

SCALE @ A3 SIZE:	DATE:	REVISION:
1:6,000	19/02/2024	P01

DRAWING NUMBER:
70090329-WSP-00-XX-RP-EP-1104-P01-AN





Scale: 1:10,000

Legend

- Site Boundary
- High Risk
- Medium Risk
- Low Risk

CONTAINS OS DATA © CROWN COPYRIGHT [AND DATABASE RIGHT] [2024] OS [0100031673]

P01	NK	DG	SH	15/02/2024
-----	----	----	----	------------

REVISION	DRAWN	CHECKED	APPROVED	DATE
FINAL				
DESCRIPTION				



PROJECT TITLE:
CORY DECARBONISATION PROJECT

DRAWING TITLE:
**FIGURE 11-5:
SURFACE WATER FLOOD RISK MAP**

CONFIDENTIALITY: PUBLIC

DRAWN:	CHECKED:	APPROVED:	AUTHORISED:
NK	DG	SH	JW

SCALE @ A3 SIZE:	DATE:	REVISION:
1:10,000	15/02/2024	P01

DRAWING NUMBER:
70090329-WSP-00-XX-RP-EP-1102-P01-AN



Halfway Reach

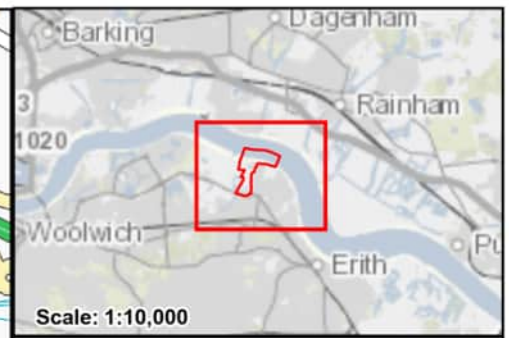
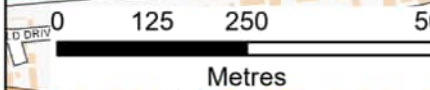
River Thames

Rainham Creek

Lower Belvedere

Erith Reach

smead



Scale: 1:10,000

Legend

- Site Boundary
- Main River
- Ordinary Watercourse
- Wetland
- Pond
- Pollution Prevention Plan

CONTAINS OS DATA © CROWN COPYRIGHT [AND DATABASE RIGHT] [2024] OS [0100031673]

P01	SA	DG	SH	13/03/2024
FINAL				
REVISION	DRAWN	CHECKED	APPROVED	DATE
DESCRIPTION				



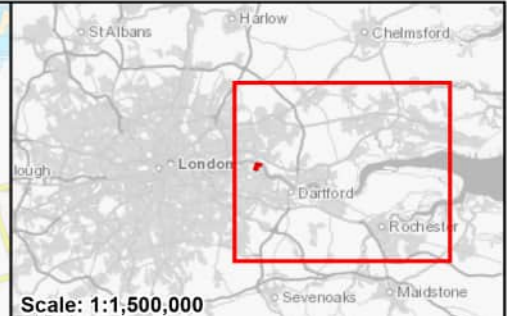
PROJECT TITLE:
CORY DECARBONISATION PROJECT

DRAWING TITLE:
**FIGURE 11-6:
POLLUTION PREVENTION PLAN**

CONFIDENTIALITY: PUBLIC

DRAWN: SA	CHECKED: DG	APPROVED: SH	AUTHORISED: JW
SCALE @ A3 SIZE: 1:10,000		DATE: 13/03/2024	REVISION: P01

DRAWING NUMBER:
70090329-WSP-00-XX-RP-EP-1102-P01-AN



Scale: 1:1,500,000

Legend

- Site Boundary
- Closest Marine Projections Data Point

CONTAINS OS DATA © CROWN COPYRIGHT [AND DATABASE RIGHT] [2024].

P01	SB	DG	SH	14/02/2024
-----	----	----	----	------------

REVISION	DRAWN	CHECKED	APPROVED	DATE
FINAL				
DESCRIPTION				



PROJECT TITLE:
CORY DECARBONISATION PROJECT

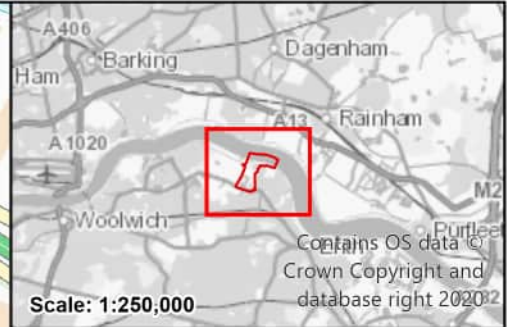
DRAWING TITLE:
FIGURE 12-1: THE CLOSEST MARINE PROJECTIONS DATA POINT TO THE PROPOSED SCHEME

CONFIDENTIALITY: PUBLIC

DRAWN: SB	CHECKED: DG	APPROVED: SH	AUTHORISED: JW
------------------	--------------------	---------------------	-----------------------

SCALE @ A3 SIZE: 1:125,000	DATE: 14/02/2024	REVISION: P01
-----------------------------------	-------------------------	----------------------

DRAWING NUMBER: 70090329-WSP-00-XX-RP-ENS-1201-P01-AN



Scale: 1:250,000
 Contains OS data © Crown Copyright and database right 2020
Legend
 [Red Outline] Site Boundary
 [Blue Hatched] Accessible Open Land
 [Green Hatched] Non-Accessible Open Land

CONTAINS OS DATA © CROWN COPYRIGHT [AND DATABASE RIGHT] [2024] OS [0100031673]

P01	NK	DG	SH	29/02/2024
-----	----	----	----	------------

FINAL				
REVISION	DRAWN	CHECKED	APPROVED	DATE



PROJECT TITLE:
CORY DECARBONISATION PROJECT

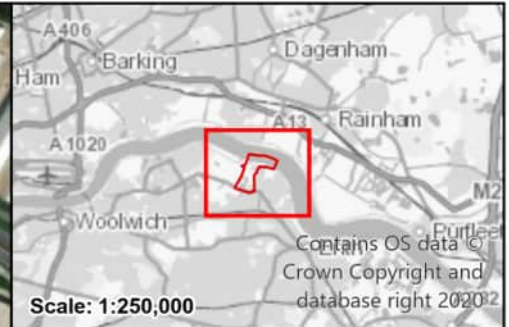
DRAWING TITLE:
**FIGURE 14-1:
 ACCESSIBLE AND NON-ACCESSIBLE
 OPEN LAND**

CONFIDENTIALITY: PUBLIC

DRAWN:	CHECKED:	APPROVED:	AUTHORISED:
NK	DG	SH	JW

SCALE @ A3 SIZE:	DATE:	REVISION:
1:10,000	29/02/2024	P01

DRAWING NUMBER:
 70090329-WSP-00-XX-RP-ENS-1401-P01-AN



- Legend**
- Site Boundary
 - Accessible Open Land
 - Non-Accessible Open Land

CONTAINS OS DATA © CROWN COPYRIGHT [AND DATABASE RIGHT] [2024].

P01	NK	DG	SH	13/03/2024
-----	----	----	----	------------

FINAL				
REVISION	DRAWN	CHECKED	APPROVED	DATE
DESCRIPTION				



PROJECT TITLE:
CORY DECARBONISATION PROJECT


DRAWING TITLE:
**FIGURE 14-2:
ACCESSIBLE AND NON-ACCESSIBLE
OPEN LAND SATELLITE IMAGERY**

CONFIDENTIALITY: PUBLIC

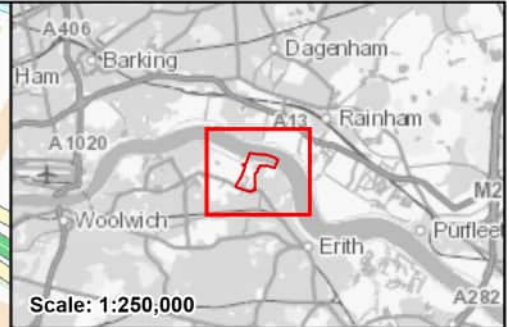
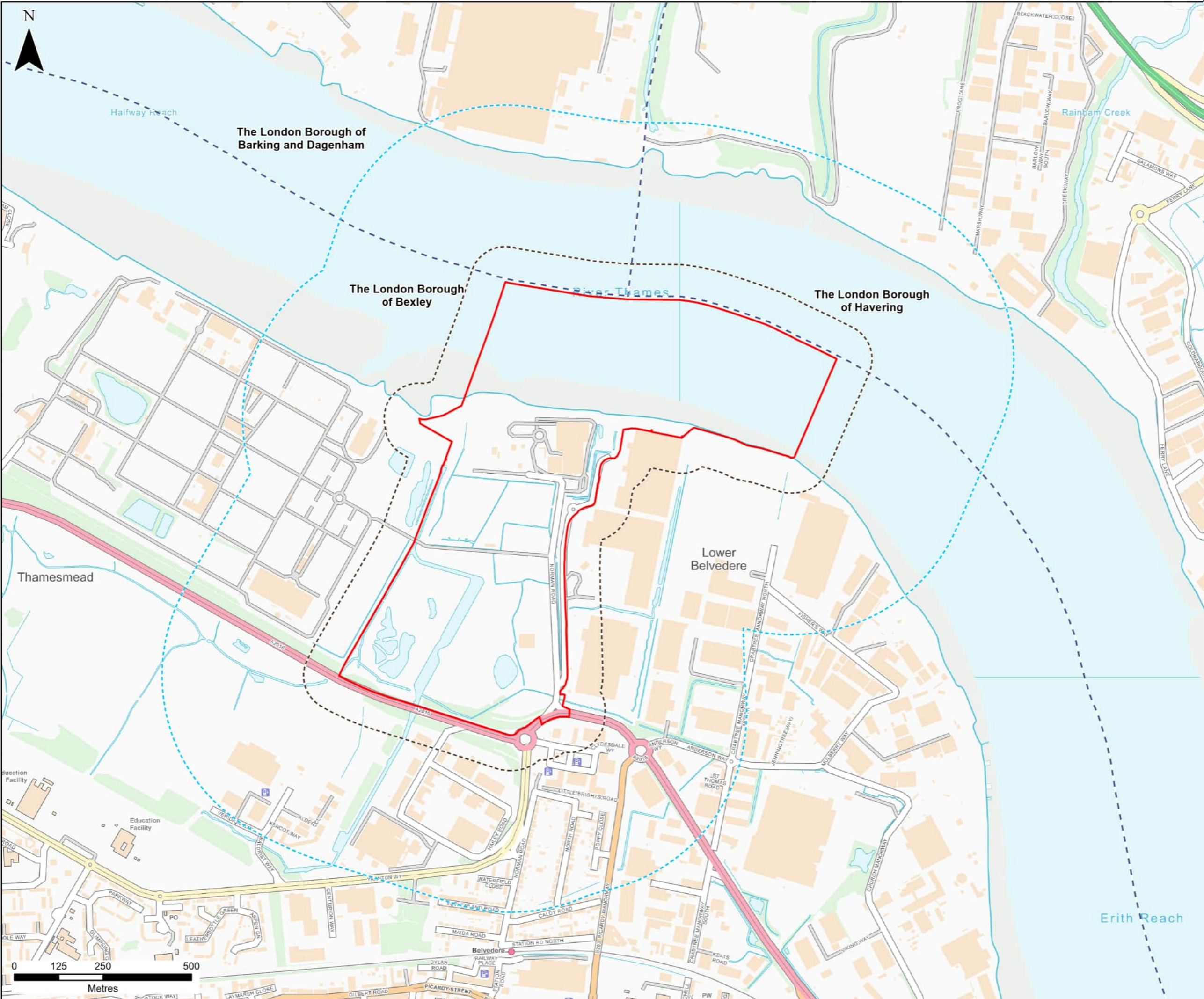
DRAWN:	CHECKED:	APPROVED:	AUTHORISED:
NK	DG	SH	JW

SCALE @ A3 SIZE:	DATE:	REVISION:
1:10,000	13/03/2024	P01

DRAWING NUMBER:
70090329-WSP-00-XX-RP-ENS-1402-P01-AN



Source: Esri, Maxar, Earthstar Geographics, and the GIS User Community



Scale: 1:250,000

Legend

- Site Boundary
- 100m Study Area
- 500m Study Area
- Local Authority Boundary

CONTAINS OS DATA © CROWN COPYRIGHT [AND DATABASE RIGHT] [2024] OS [0100031673]

P01	NK	DG	SH	29/02/2024
FINAL				
REVISION	DRAWN	CHECKED	APPROVED	DATE
DESCRIPTION				



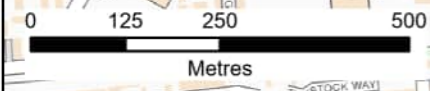
PROJECT TITLE:
CORY DECARBONISATION PROJECT

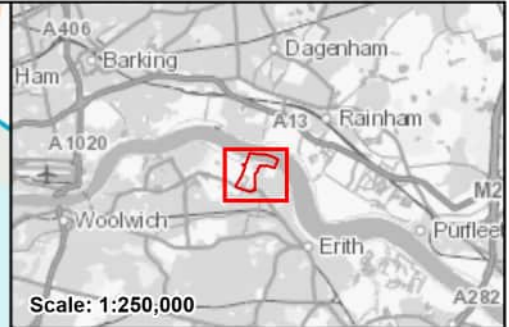
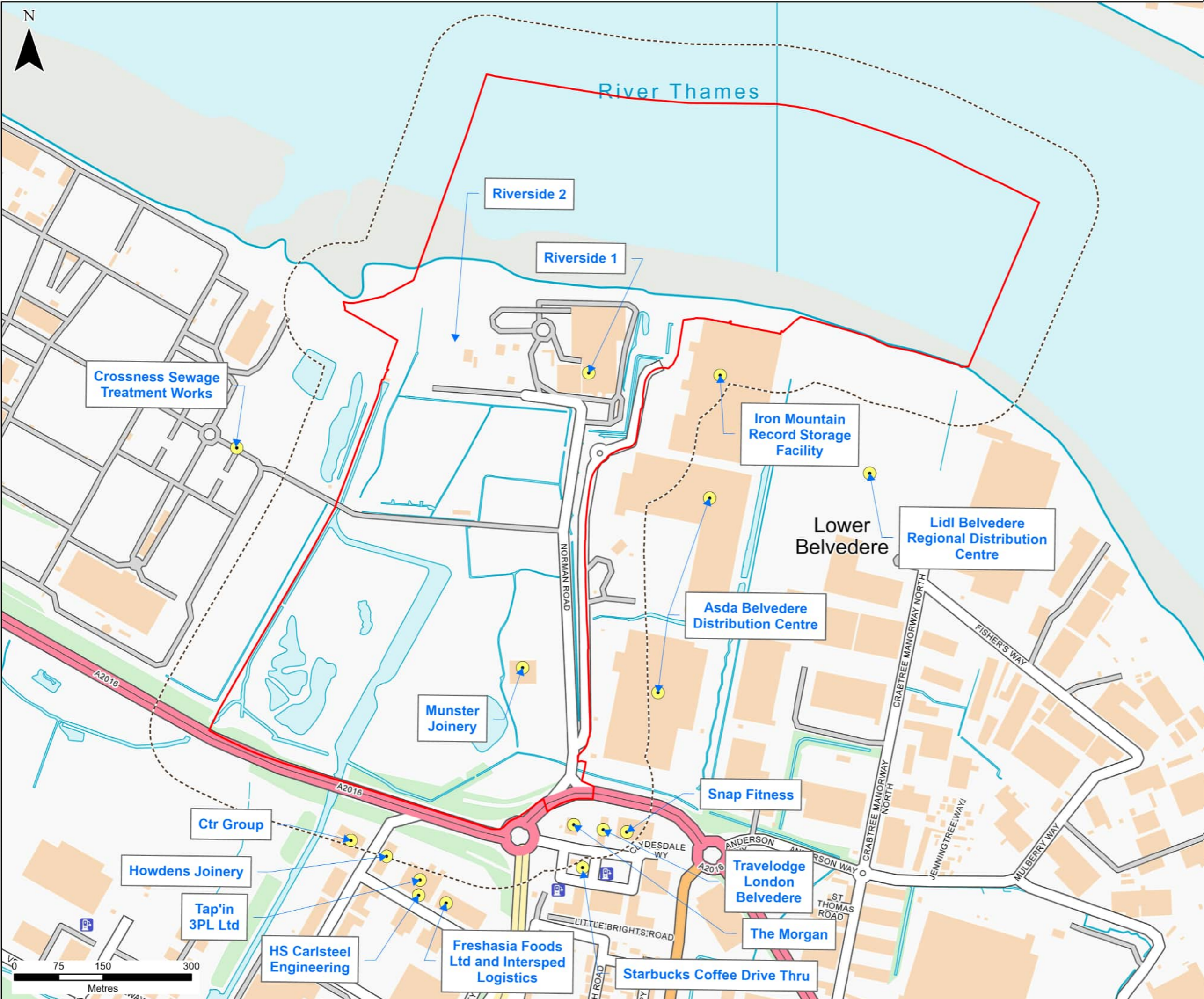
DRAWING TITLE:
**FIGURE 14-3:
POPULATION HEALTH AND LAND
USE STUDY AREAS**

CONFIDENTIALITY: PUBLIC

DRAWN: NK	CHECKED: DG	APPROVED: SH	AUTHORISED: JW
SCALE @ A3 SIZE: 1:10,000		DATE: 29/02/2024	REVISION: P01

DRAWING NUMBER:
70090329-WSP-00-XX-RP-ENS-1403-P01-AN





- Legend**
- Site Boundary
 - 100m Study Area
 - Business Centres

CONTAINS OS DATA © CROWN COPYRIGHT [AND DATABASE RIGHT] [2024] OS [0100031673]

P01	NK	DG	SH	29/02/2024
FINAL				
REVISION	DRAWN	CHECKED	APPROVED	DATE
DESCRIPTION				



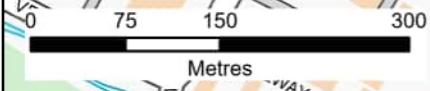
PROJECT TITLE:
CORY DECARBONISATION PROJECT

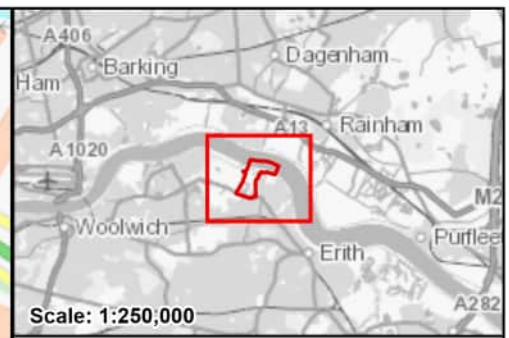
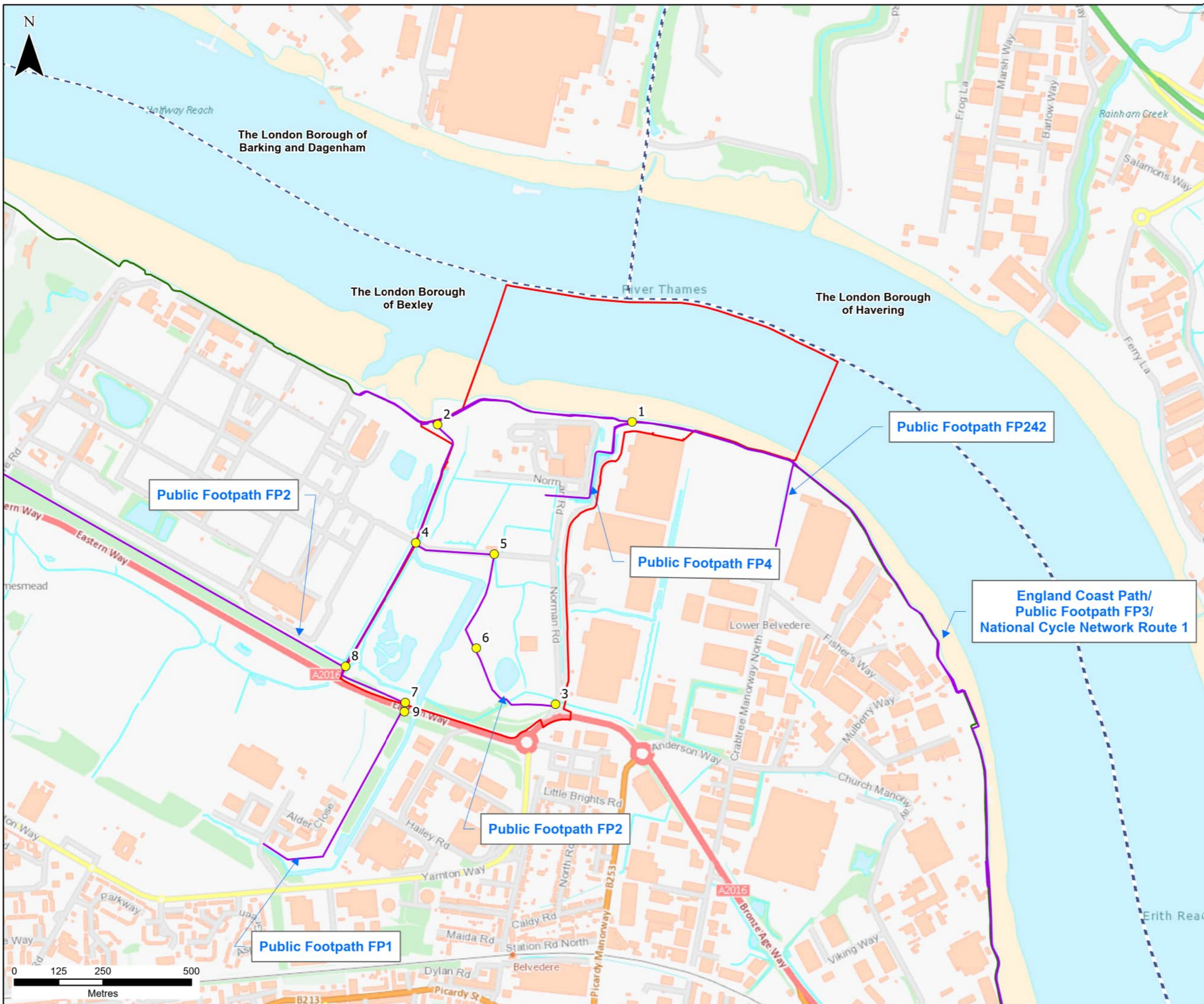
DRAWING TITLE:
**FIGURE 14-4:
TERRESTRIAL BUSINESSES**

CONFIDENTIALITY: PUBLIC

DRAWN:	CHECKED:	APPROVED:	AUTHORISED:
NK	DG	SH	JW
SCALE @ A3 SIZE: 1:6,000		DATE: 29/02/2024	REVISION: P01

DRAWING NUMBER:
70090329-WSP-00-XX-RP-ENS-1404-P01-AN





- Legend**
- Site Boundary
 - England Coast Path
 - Public Rights of Way
 - Survey Points

CONTAINS OS DATA © CROWN COPYRIGHT [AND DATABASE RIGHT] [2024].

P01	NK	DG	SH	21/02/2024
FINAL				
REVISION	DRAWN	CHECKED	APPROVED	DATE
DESCRIPTION				



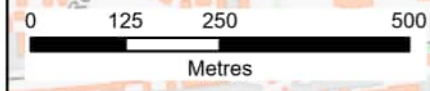
PROJECT TITLE:
CORY DECARBONISATION PROJECT

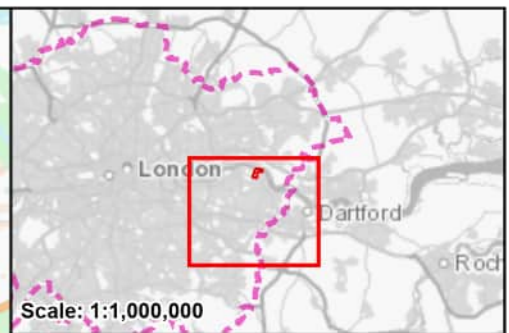
DRAWING TITLE:
**FIGURE 14-5:
PUBLIC RIGHTS OF WAY AND OPEN LAND
SURVEY MONITORING POINTS**

CONFIDENTIALITY: PUBLIC

DRAWN: NK	CHECKED: DG	APPROVED: SH	AUTHORISED: JW
SCALE @ A3 SIZE: 1:10,000		DATE: 21/02/2024	REVISION: P01

DRAWING NUMBER:
70090329-WSP-00-XX-RP-ENS-1405-P01-AN





Scale: 1:1,000,000

Legend

- Site Boundary
- Regional Study Area (Greater London)
- Local Study Area (London Borough of Bexley)

CONTAINS OS DATA © CROWN COPYRIGHT [AND DATABASE RIGHT] [2024].

P01	JO	SB	SH	14/02/2024
-----	----	----	----	------------

REVISION	DRAWN	CHECKED	APPROVED	DATE
DESCRIPTION				



PROJECT TITLE:
CORY DECARBONISATION PROJECT

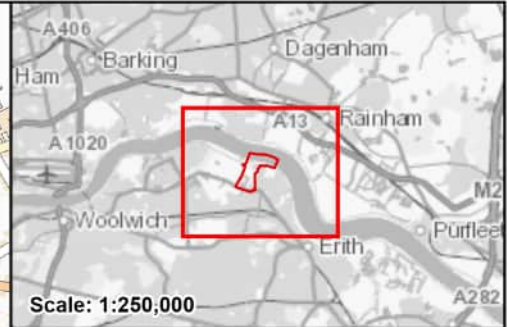
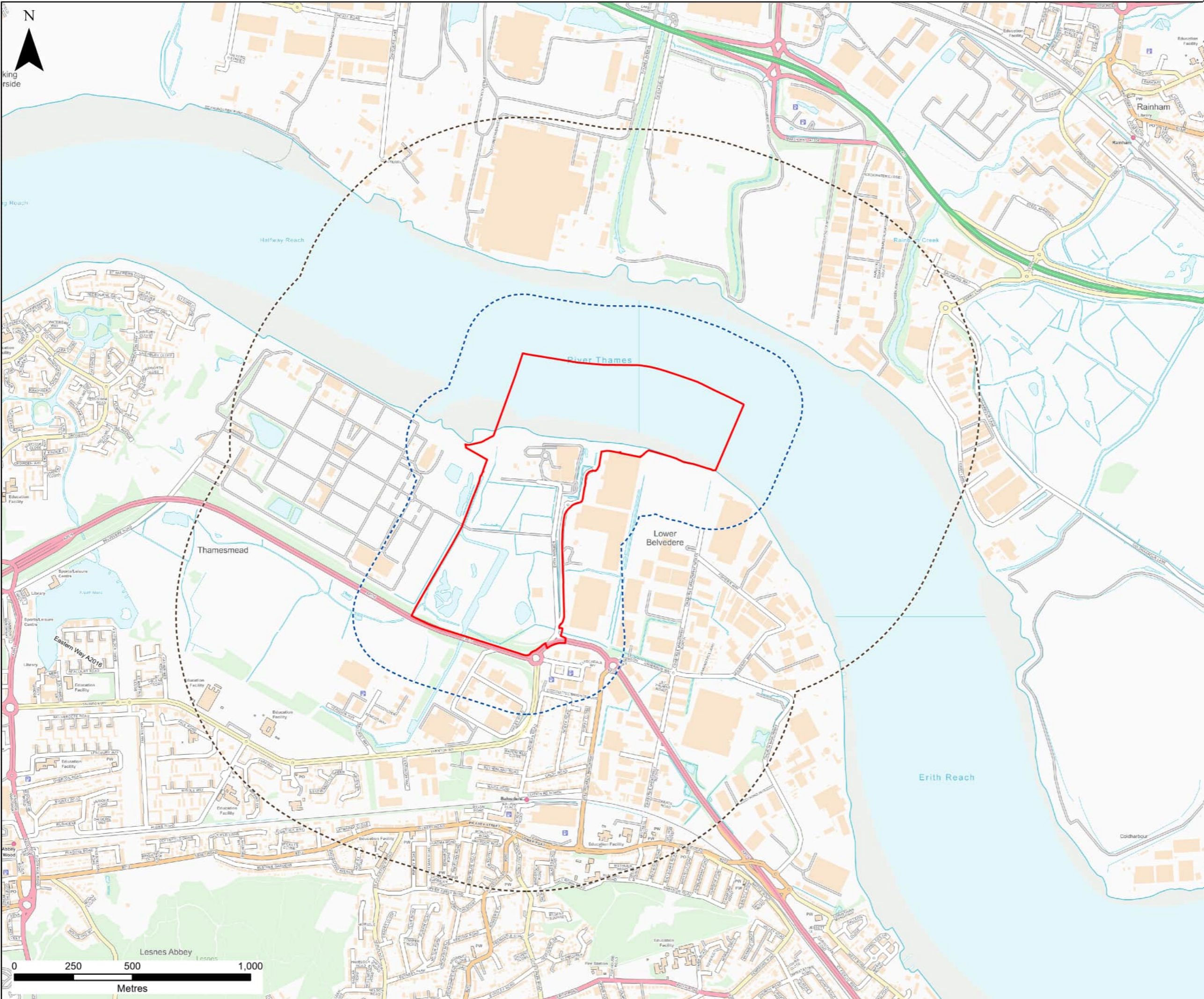
DRAWING TITLE:
**FIGURE 15-1:
SOCIO-ECONOMICS
STUDY AREAS**

CONFIDENTIALITY: PUBLIC

DRAWN:	CHECKED:	APPROVED:	AUTHORISED:
JO	SB	SH	JW

SCALE @ A3 SIZE:	DATE:	REVISION:
1:50,000	14/02/2024	P01

DRAWING NUMBER:
70090329-WSP-00-XX-RP-ENS-1501-P01-AN



Scale: 1:250,000

Legend

- Site Boundary
- 250m Study Area for Below Ground Services and Building Structures and Human Health Risk Assessment
- 1km Study Area for Controlled Waters Risk Assessment and Ecological Receptors

CONTAINS OS DATA © CROWN COPYRIGHT [AND DATABASE RIGHT] [2024] OS [0100031673]

P01	JO	SB	DG	14/02/2024
-----	----	----	----	------------

FINAL				
REVISION	DRAWN	CHECKED	APPROVED	DATE
DESCRIPTION				



PROJECT TITLE:
CORY DECARBONISATION PROJECT

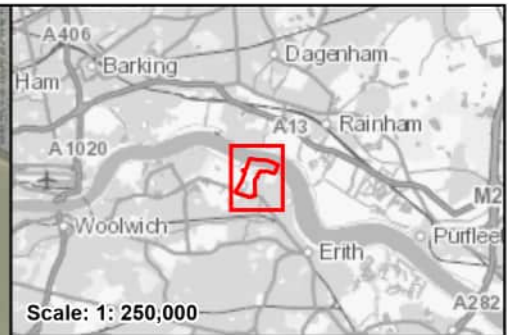
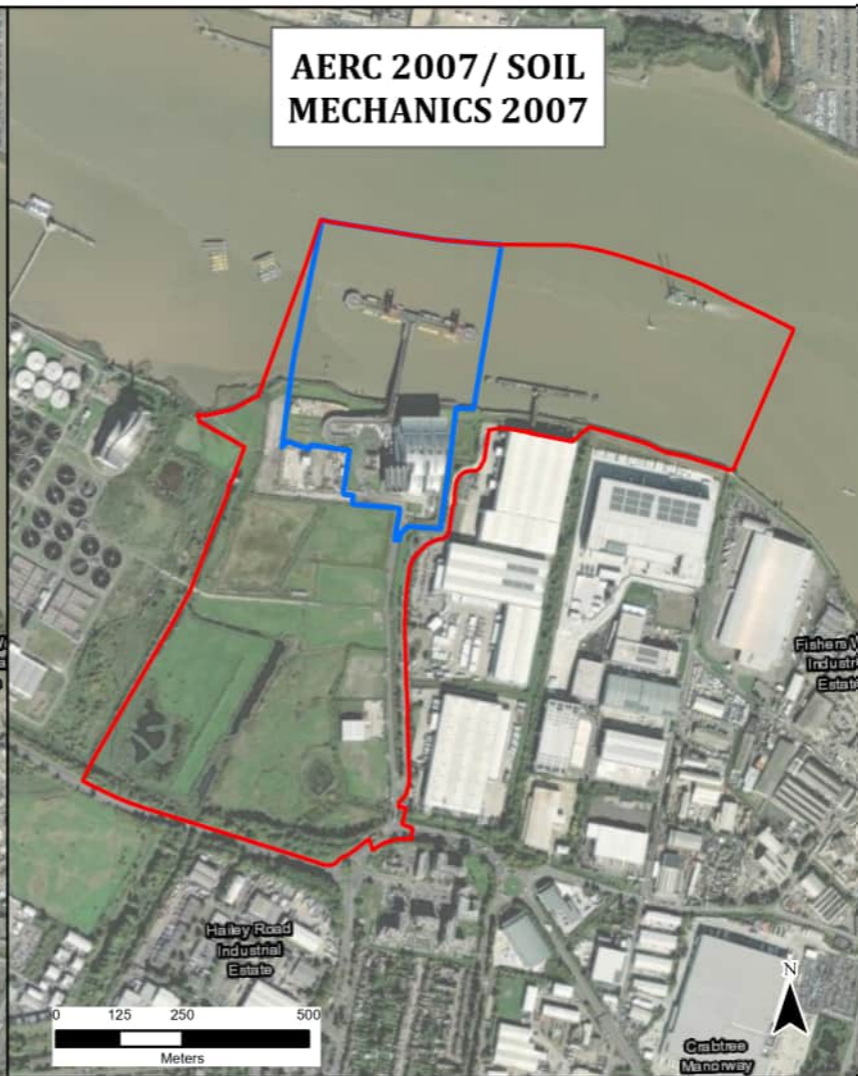
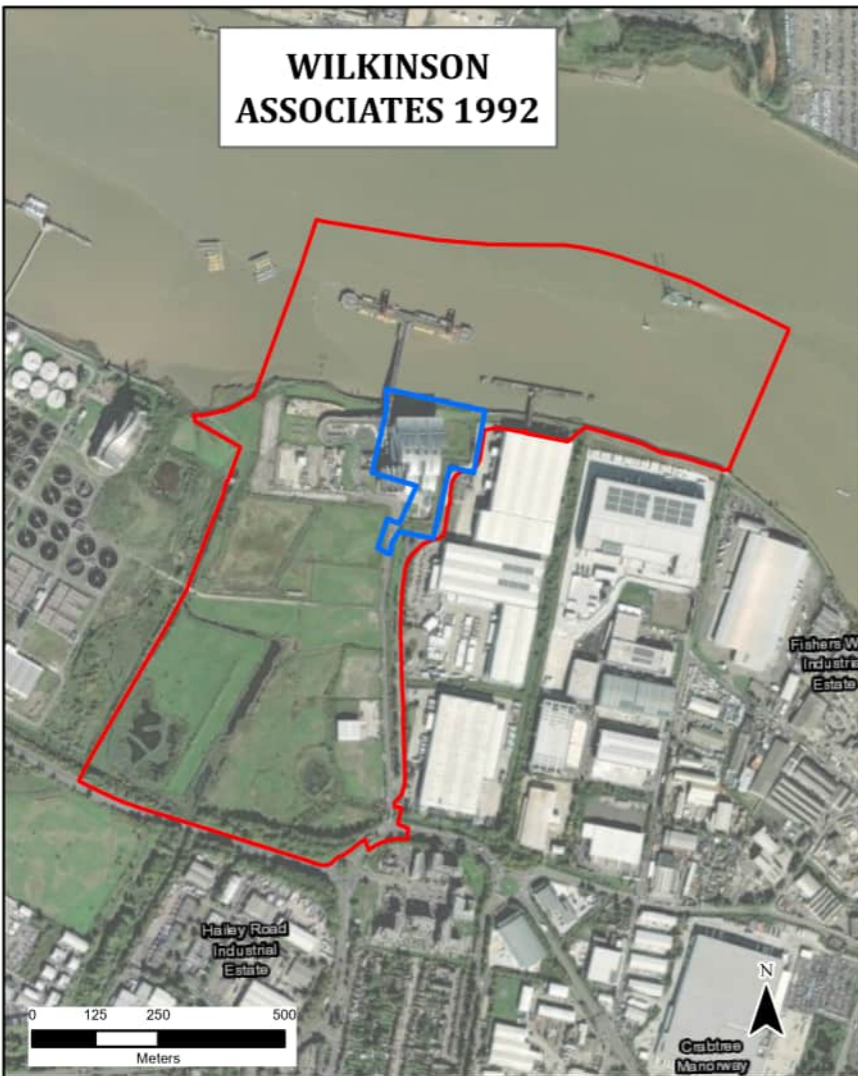
DRAWING TITLE:
**FIGURE 17-1:
GROUND CONDITIONS AND
SOILS STUDY AREAS**

CONFIDENTIALITY: PUBLIC

DRAWN:	CHECKED:	APPROVED:	AUTHORISED:
JO	SB	DG	JW

SCALE @ A3 SIZE:	DATE:	REVISION:
1:15,000	14/02/2024	P01

DRAWING NUMBER:
70090329-WSP-00-XX-RP-ENS-1701-P01-AN



Legend

- Extent of Previous Ground Investigations
- Site Boundary

CONTAINS OS DATA © CROWN COPYRIGHT [AND DATABASE RIGHT] [2024].

P01	JO	SB	SH	01/03/2024
-----	----	----	----	------------

REVISION	DRAWN	CHECKED	APPROVED	DATE



PROJECT TITLE:
CORY DECARBONISATION PROJECT

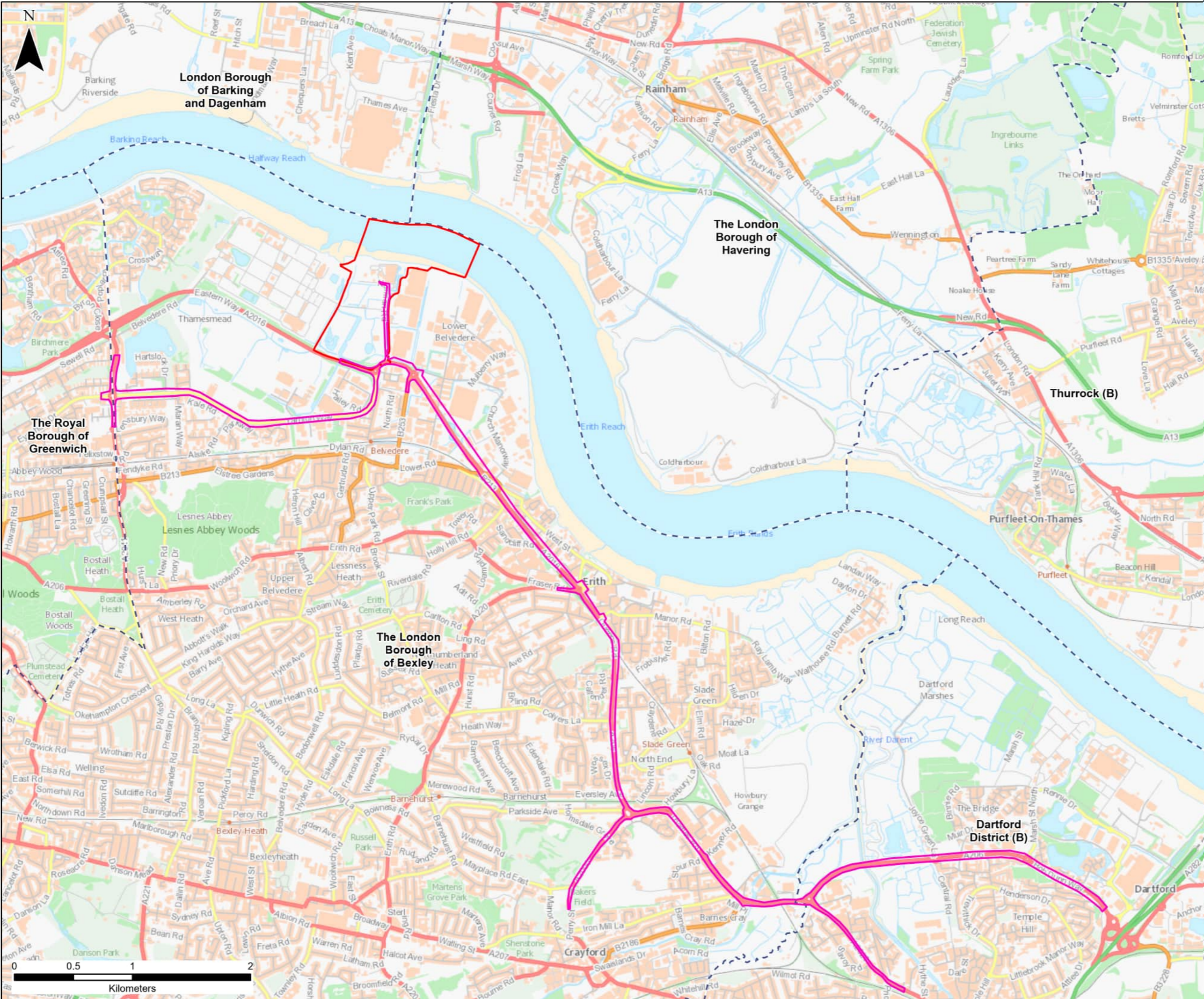
DRAWING TITLE:
**FIGURE 17-2:
PREVIOUS GROUND INVESTIGATIONS**

CONFIDENTIALITY: PUBLIC

DRAWN:	CHECKED:	APPROVED:	AUTHORISED:
JO	SB	SH	JW

SCALE @ A3 SIZE:	DATE:	REVISION:
1:15,000	01/03/2024	P01

DRAWING NUMBER:
70090329-WSP-00-XX-RP-ENS-1702-P01-AN



Scale: 1:250,000

- Legend**
- Site Boundary
 - Study Area
 - Local Authority Boundary

- Key Links**
- Norman Road
 - A2016 Eastern Way
 - Yarnton Way
 - A2016 Picardy Manorway
 - A2016 Bronze Age Way
 - A206 Queens Road
 - A206 Northend Road
 - A2000 Perry Street
 - A206 Thames Road
 - A206 Bob Dunn Way
 - A2041 Harrow Manorway

CONTAINS OS DATA © CROWN COPYRIGHT [AND DATABASE RIGHT] [2024].

P01	JO	SB	SH	14/02/2024
FINAL				
REVISION	DRAWN	CHECKED	APPROVED	DATE
DESCRIPTION				



PROJECT TITLE:
CORY DECARBONISATION PROJECT

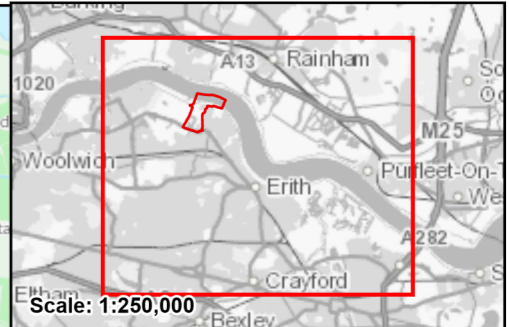
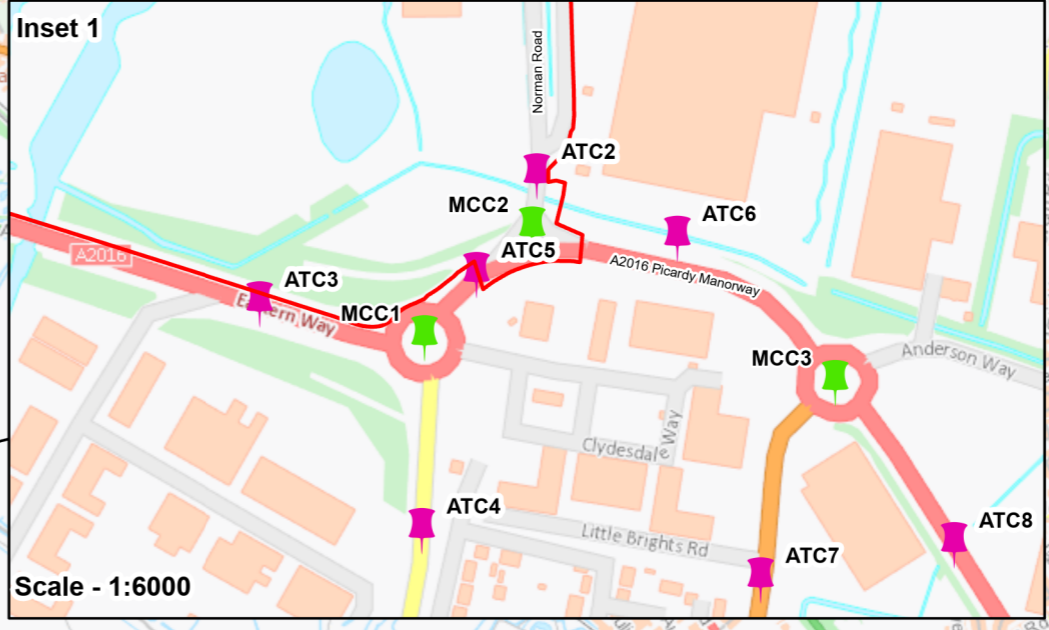
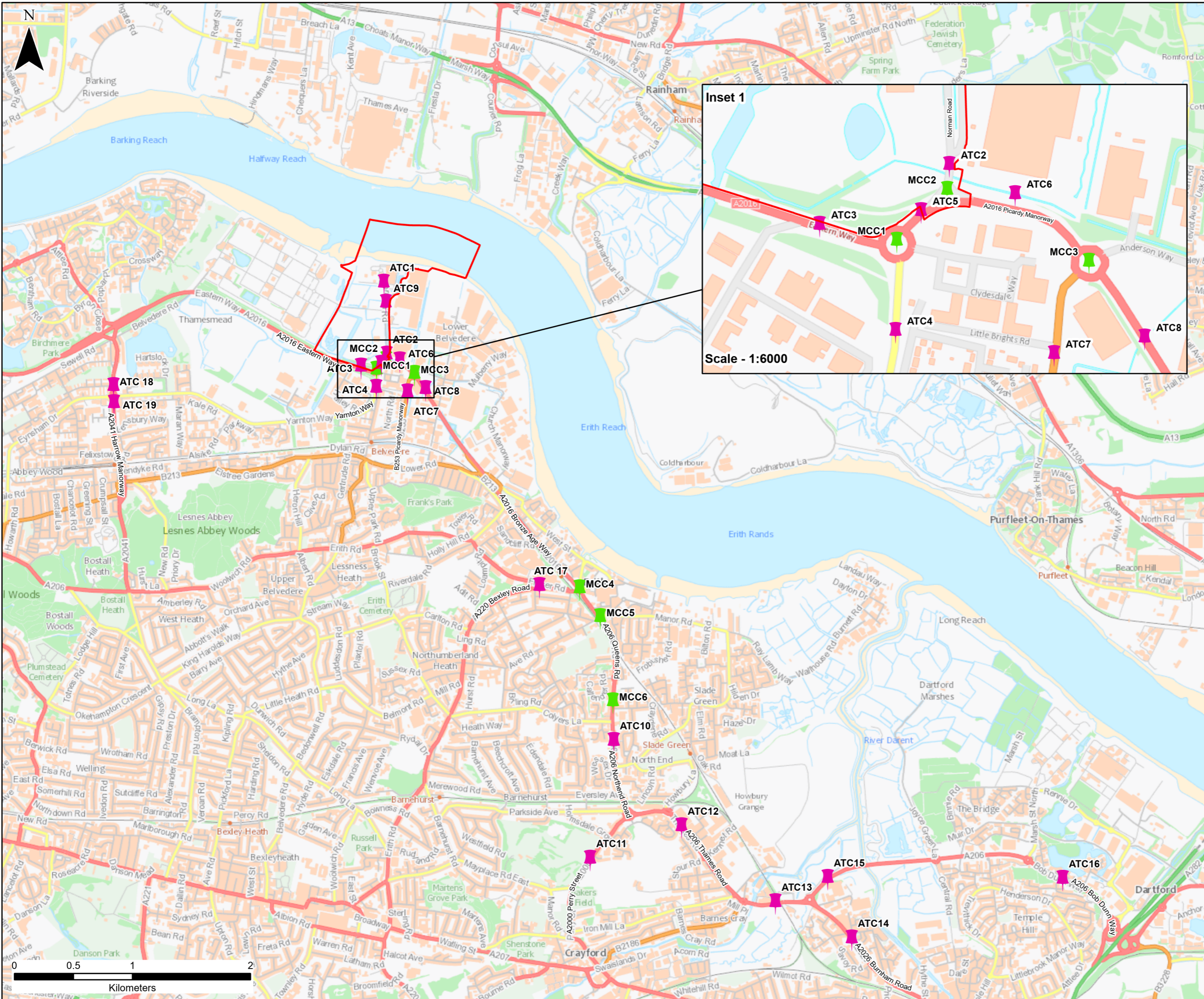
DRAWING TITLE:
**FIGURE 18-1:
LANDSIDE TRANSPORT
STUDY AREA**

CONFIDENTIALITY: PUBLIC

DRAWN:	CHECKED:	APPROVED:	AUTHORISED:
JO	SB	SH	JW
SCALE @ A3 SIZE: 1:30,000		DATE: 14/02/2024	REVISION: P01

DRAWING NUMBER:
70090329-WSP-00-XX-RP-ENS-1801-P01-AN





- Legend**
- Site Boundary
 - + Automated Transport Counts Site
 - + Manual Classification Count Site

CONTAINS OS DATA © CROWN COPYRIGHT [AND DATABASE RIGHT] [2024].

P01	JO	SB	SH	13/03/2024
FINAL				
REVISION	DRAWN	CHECKED	APPROVED	DATE
DESCRIPTION				



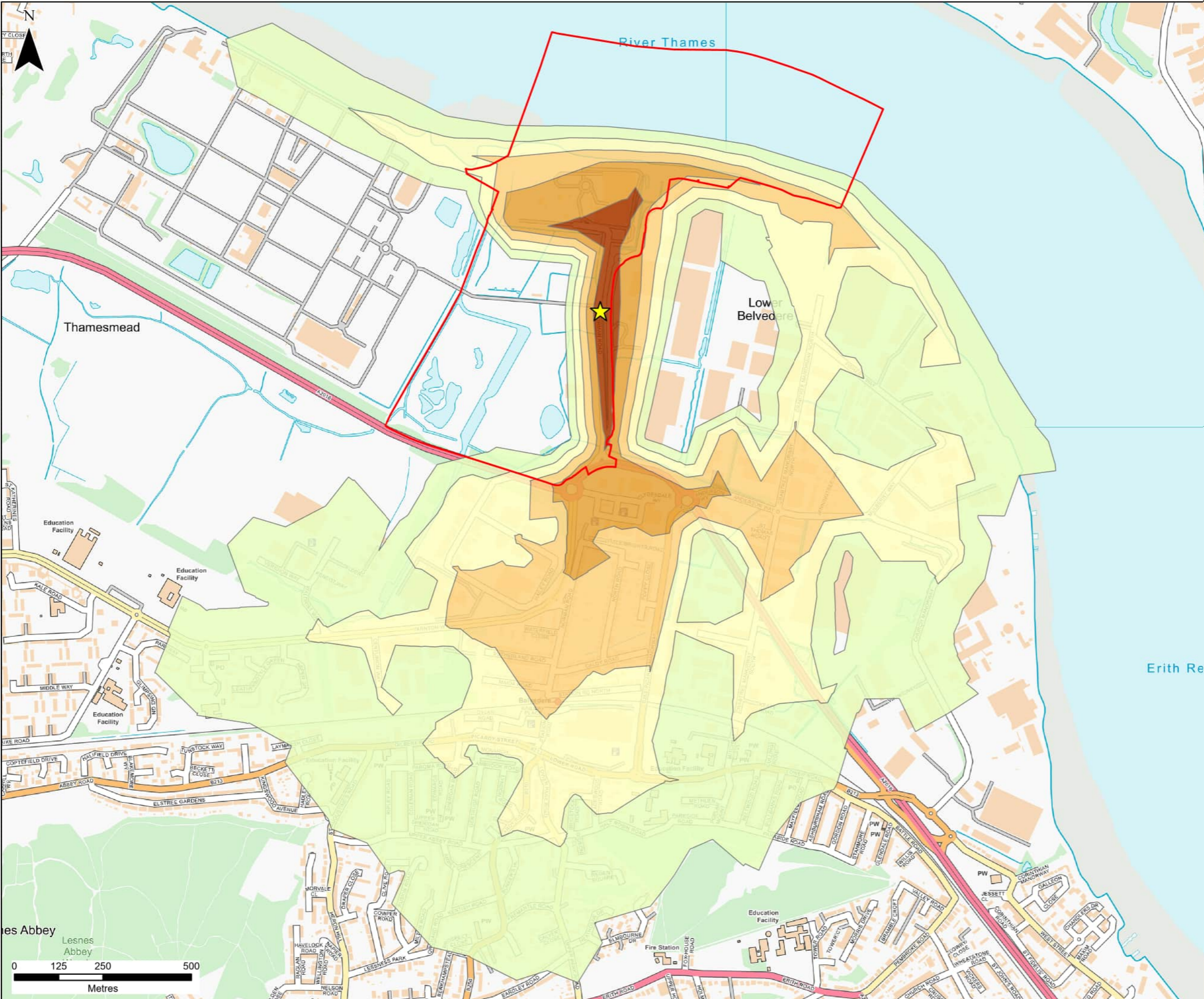
PROJECT TITLE:
CORY DECARBONISATION PROJECT

DRAWING TITLE:
**FIGURE 18-2:
TRAFFIC SURVEY LOCATIONS**

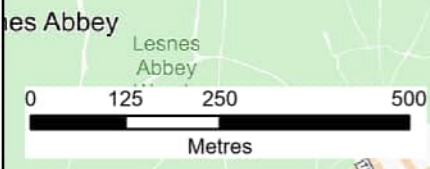
CONFIDENTIALITY: PUBLIC

DRAWN:	CHECKED:	APPROVED:	AUTHORISED:
JO	SB	SH	JW
SCALE @ A3 SIZE: 1:30,000		DATE: 13/03/2024	REVISION: P01

DRAWING NUMBER:
70090329-WSP-00-XX-RP-ENS-1802-P01-AN



- Legend**
- Site Boundary
 - ★ Indicative Site Access
- Walking Isochrone**
(Walking Speed: 4.8kph)
- 0 - 0.4 km (0 - 5 minutes)
 - 0.4 - 0.8 km (5 - 10 minutes)
 - 0.8 - 1.2 km (10 - 15 minutes)
 - 1.2 - 1.6 km (15 - 20 minutes)
 - 1.6 - 2 km (20 - 25 minutes)



CONTAINS OS DATA © CROWN COPYRIGHT [AND DATABASE RIGHT] [2024] OS [0100031673]

P01	SB	DG	SH	14/02/2024
-----	----	----	----	------------

FINAL				
REVISION	DRAWN	CHECKED	APPROVED	DATE
DESCRIPTION				



PROJECT TITLE:
CORY DECARBONISATION PROJECT

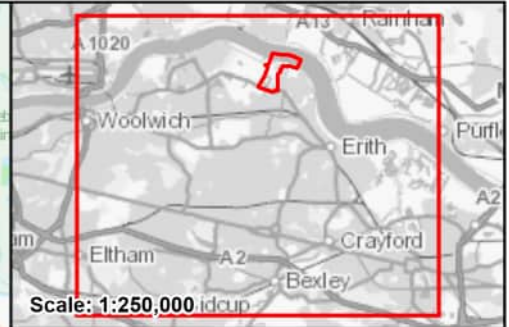
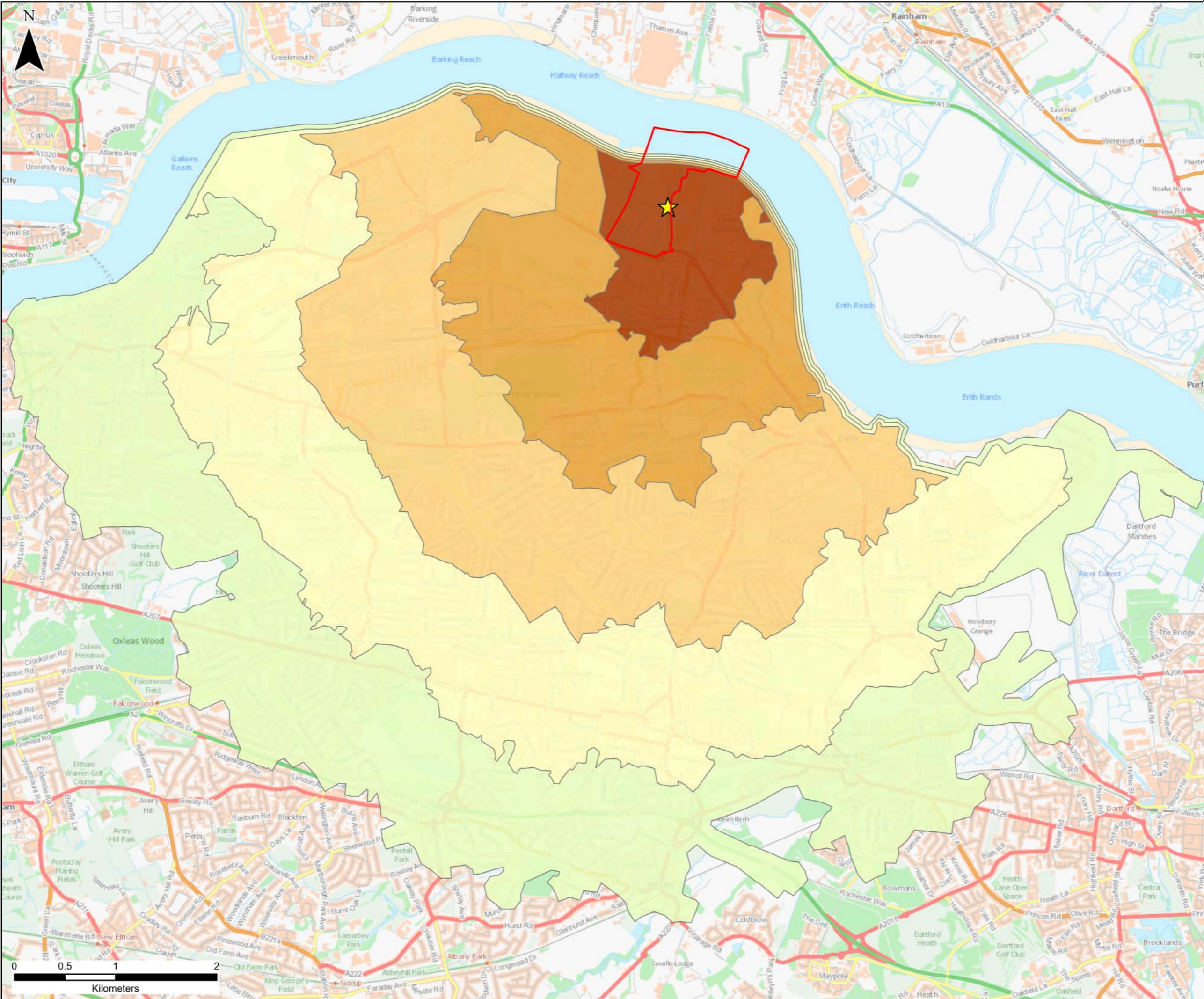
DRAWING TITLE:
FIGURE 18-3: WALKING ACCESSIBILITY

CONFIDENTIALITY: PUBLIC

DRAWN: SB	CHECKED: DG	APPROVED: SH	AUTHORISED: JW
--------------	----------------	-----------------	-------------------

SCALE @ A3 SIZE: 1:10,000	DATE: 14/02/2024	REVISION: P01
------------------------------	---------------------	------------------

DRAWING NUMBER:
70090329-WSP-00-XX-RP-ENS-1803-P01-AN



Scale: 1:250,000 (dcp)

Legend

- Site Boundary
- ★ Indicative Site Access

Cycling Isochrone
(Cycling Speed: 19.2 km/h)

- 0 - 1.6 km (0 - 5 minutes)
- 1.6 - 3.2 km (5 - 10 minutes)
- 3.2 - 4.8 Km (10 - 15 minutes)
- 4.8 - 6.4 Km (15 - 20 minutes)
- 6.4 - 8 Km (20 - 25 minutes)

CONTAINS OS DATA © CROWN COPYRIGHT [AND DATABASE RIGHT] [2024].

P01	SB	DG	SH	14/02/2024
FINAL				
REVISION	DRAWN	CHECKED	APPROVED	DATE
DESCRIPTION				



PROJECT TITLE:
CORY DECARBONISATION PROJECT

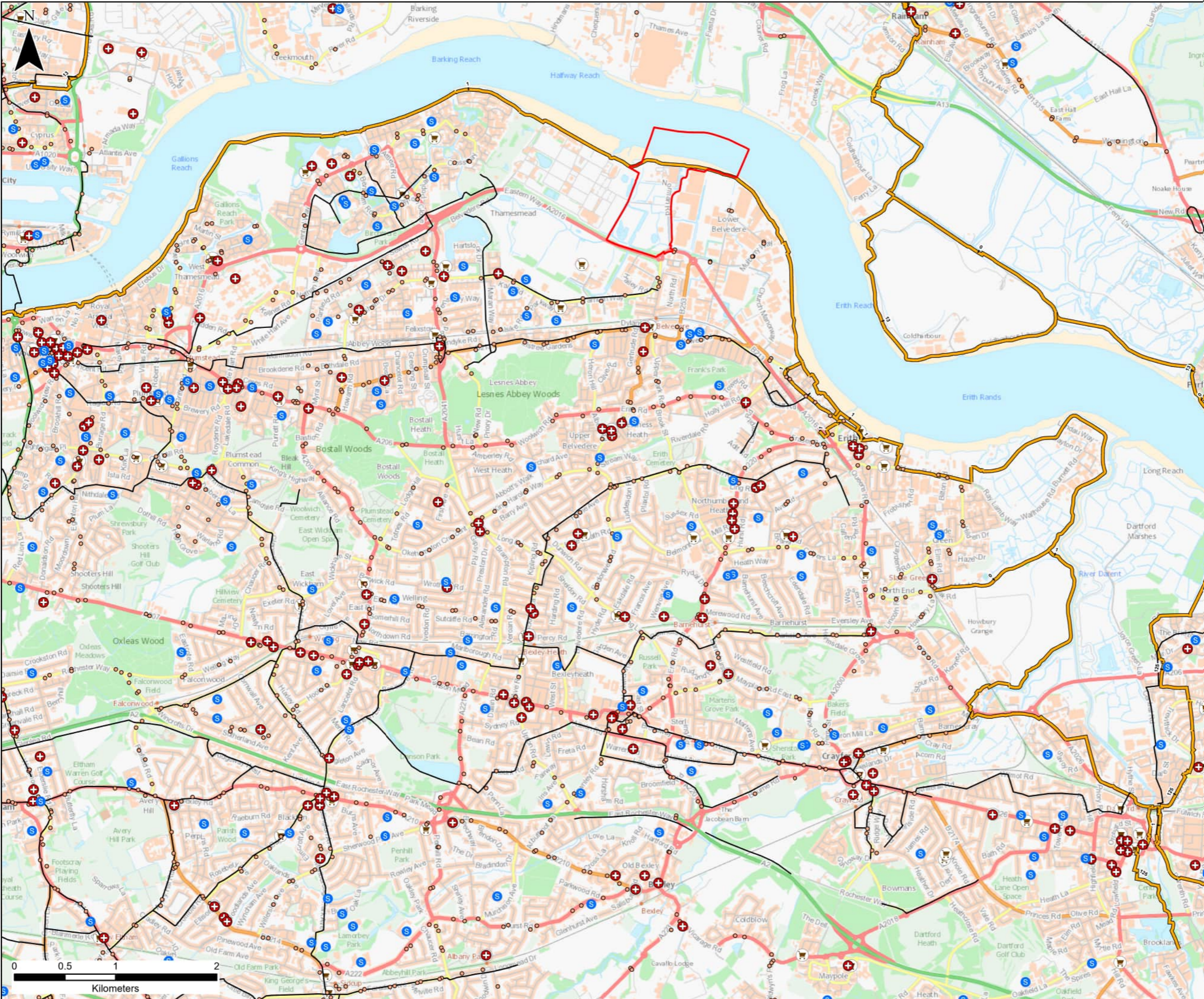
DRAWING TITLE:
FIGURE 18-4: CYCLING ACCESSIBILITY

CONFIDENTIALITY: PUBLIC

DRAWN: SB	CHECKED: DG	APPROVED: SH	AUTHORISED: JW
SCALE @ A3 SIZE: 1:35,000		DATE: 14/02/2024	REVISION: P01

DRAWING NUMBER:
70090329-WSP-00-XX-RP-ENS-1804-P01-AN





- Legend**
- Site Boundary
 - S Education Facilities
 - M Retail Facilities
 - + Healthcare Facilities
 - o Bus Stops
 - National Cycle Network
 - Local Cycle Route

CONTAINS OS DATA © CROWN COPYRIGHT [AND DATABASE RIGHT] [2024].

P01	SB	DG	SH	14/02/2024
FINAL				
REVISION	DRAWN	CHECKED	APPROVED	DATE
DESCRIPTION				



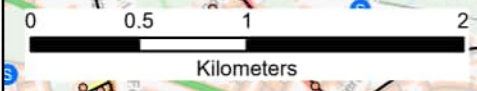
PROJECT TITLE:
CORY DECARBONISATION PROJECT

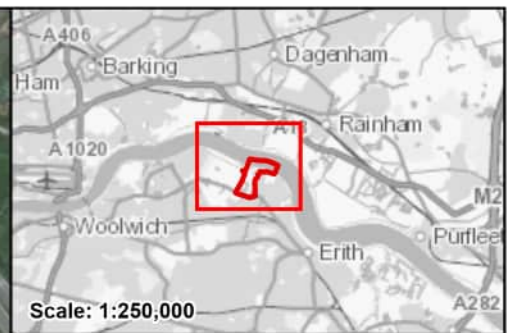
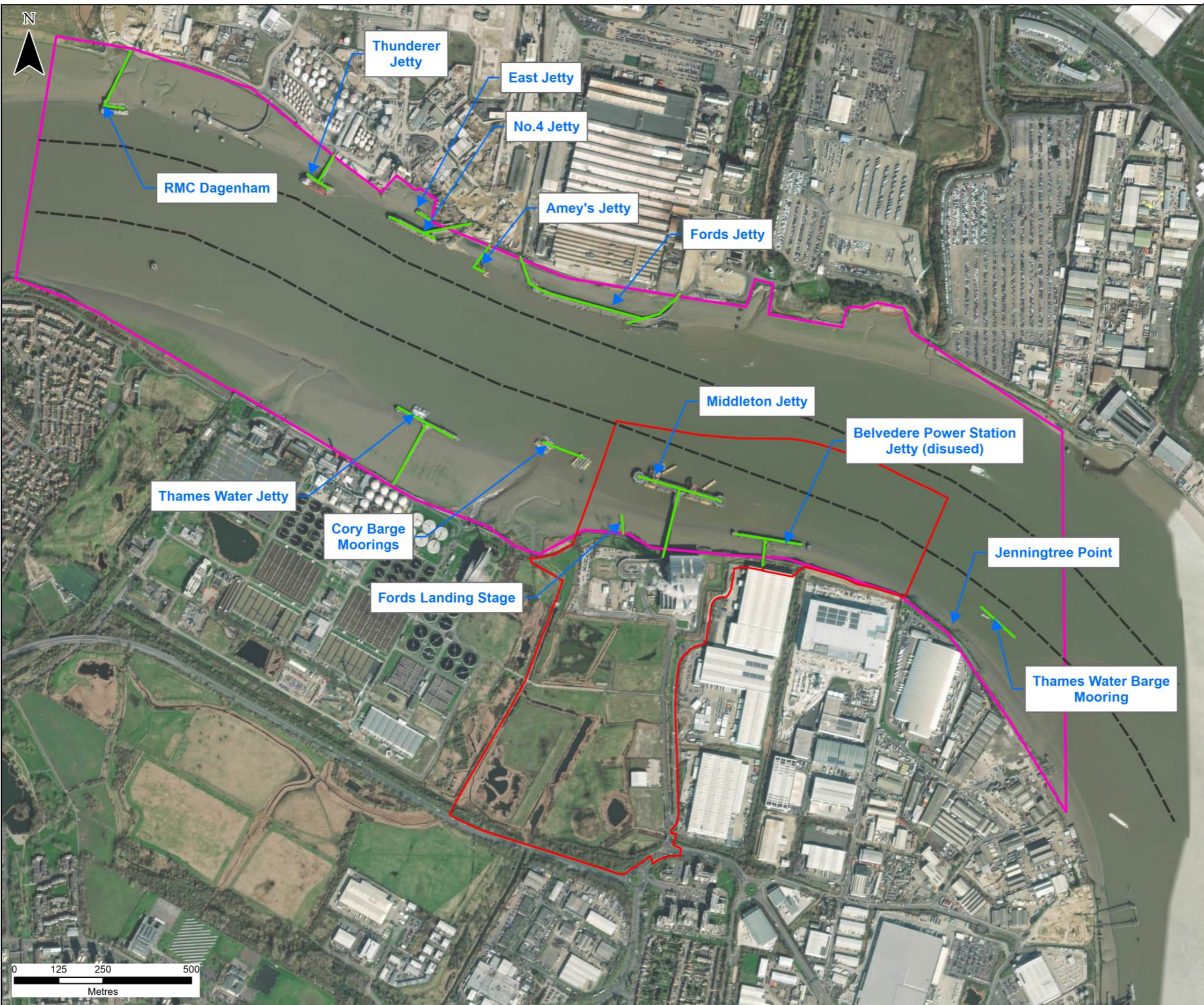
DRAWING TITLE:
FIGURE 18-5: LOCAL FACILITIES

CONFIDENTIALITY: PUBLIC

DRAWN: SB	CHECKED: DG	APPROVED: SH	AUTHORISED: JW
SCALE @ A3 SIZE: 1:35,000		DATE: 14/02/2024	REVISION: P01

DRAWING NUMBER:
70090329-WSP-00-XX-RP-ENS-1805-P01-AN





Scale: 1:250,000

Legend

- Site Boundary
- Study Area
- Key Navigational Features
- Authorised Channel

CONTAINS OS DATA © CROWN COPYRIGHT [AND DATABASE RIGHT] [2024].

P01	SB	DG	SH	20/02/2024
-----	----	----	----	------------

FINAL				
REVISION	DRAWN	CHECKED	APPROVED	DATE
DESCRIPTION				



PROJECT TITLE:
CORY DECARBONISATION PROJECT

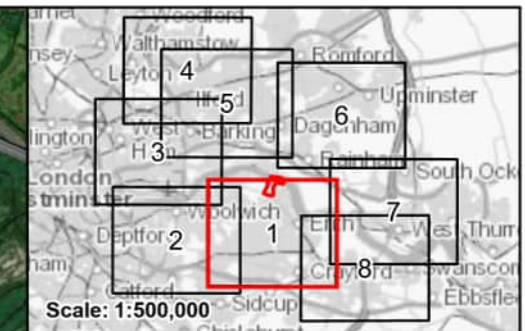
DRAWING TITLE:
**FIGURE 19-1:
MARINE NAVIGATION STUDY AREA
WITH KEY NAVIGATIONAL FEATURES**

CONFIDENTIALITY: PUBLIC

DRAWN: SB	CHECKED: DG	APPROVED: SH	AUTHORISED: JW
--------------	----------------	-----------------	-------------------

SCALE @ A3 SIZE: 1:10,000	DATE: 20/02/2024	REVISION: P01
------------------------------	---------------------	------------------

DRAWING NUMBER:
70090329-WSP-00-XX-RP-ENS-1901-P01-AN



Legend

- Site Boundary
- Committed Developments - London Borough of Bexley (LBB)

CONTAINS OS DATA © CROWN COPYRIGHT [AND DATABASE RIGHT] [2024]

P01	SA	DG	SH	14/03/2024
FINAL				
REVISION	DRAWN	CHECKED	APPROVED	DATE
DESCRIPTION				



PROJECT TITLE:
CORY DECARBONISATION PROJECT

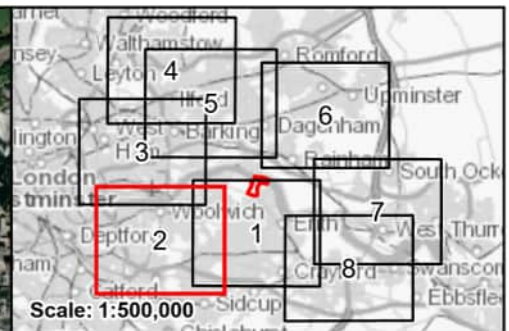
DRAWING TITLE:
FIGURE - 21
SHORT-LIST OF OTHER DEVELOPMENTS
SHEET 1 OF 8

CONFIDENTIALITY: PUBLIC

DRAWN: AB	CHECKED: DG	APPROVED: SH	AUTHORISED: JW
--------------	----------------	-----------------	-------------------

SCALE @ A3 SIZE: 1:25,000	DATE: 14/03/2024	REVISION: P01
------------------------------	---------------------	------------------

DRAWING NUMBER:
70090329-WSP-00-XX-RP-ENS-0101-P01-AN



Scale: 1:500,000

Legend

- Site Boundary
- Committed Developments - Royal Borough of Greenwich (RBG)

CONTAINS OS DATA © CROWN COPYRIGHT [AND DATABASE RIGHT] [2024]

P01	SA	DG	SH	14/03/2024
FINAL				
REVISION	DRAWN	CHECKED	APPROVED	DATE
DESCRIPTION				



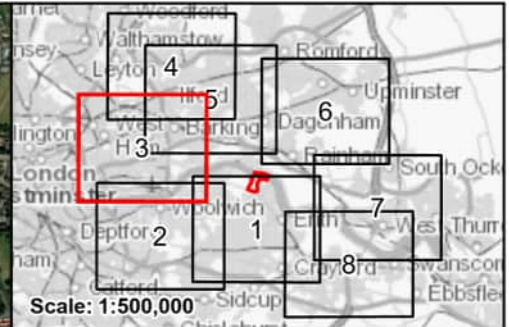
PROJECT TITLE:
CORY DECARBONISATION PROJECT

DRAWING TITLE:
FIGURE - 21
SHORT-LIST OF OTHER DEVELOPMENTS
SHEET 2 OF 8

CONFIDENTIALITY: PUBLIC

DRAWN: AB	CHECKED: DG	APPROVED: SH	AUTHORISED: JW
SCALE @ A3 SIZE: 1:25,000		DATE: 14/03/2024	REVISION: P01

DRAWING NUMBER:
70090329-WSP-00-XX-RP-ENS-0101-P01-AN



Scale: 1:500,000

Legend

- Site Boundary
- Committed Developments - London Borough of Newham (LBN)

CONTAINS OS DATA © CROWN COPYRIGHT [AND DATABASE RIGHT] [2024]

P01	SA	DG	SH	14/03/2024
FINAL				
REVISION	DRAWN	CHECKED	APPROVED	DATE
DESCRIPTION				



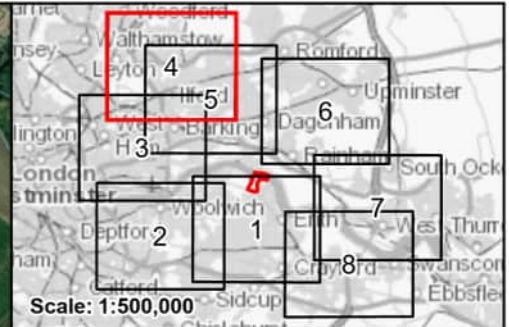
PROJECT TITLE:
CORY DECARBONISATION PROJECT

DRAWING TITLE:
FIGURE - 21
SHORT-LIST OF OTHER DEVELOPMENTS
SHEET 3 OF 8

CONFIDENTIALITY: PUBLIC

DRAWN: AB	CHECKED: DG	APPROVED: SH	AUTHORISED: JW
SCALE @ A3 SIZE: 1:25,000		DATE: 14/03/2024	REVISION: P01

DRAWING NUMBER:
70090329-WSP-00-XX-RP-ENS-0101-P01-AN



Scale: 1:500,000

Legend

- Site Boundary
- Committed Developments - London Borough of Redbridge (LBR)

CONTAINS OS DATA © CROWN COPYRIGHT [AND DATABASE RIGHT] [2024]

P01	SA	DG	SH	14/03/2024
FINAL				
REVISION	DRAWN	CHECKED	APPROVED	DATE
DESCRIPTION				



PROJECT TITLE:
CORY DECARBONISATION PROJECT

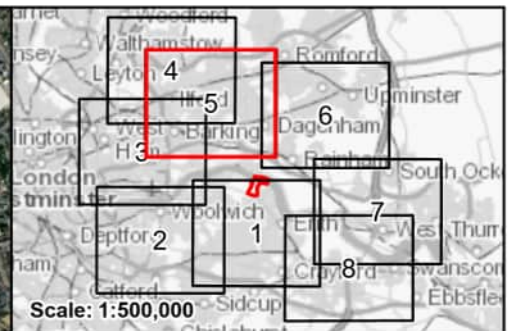
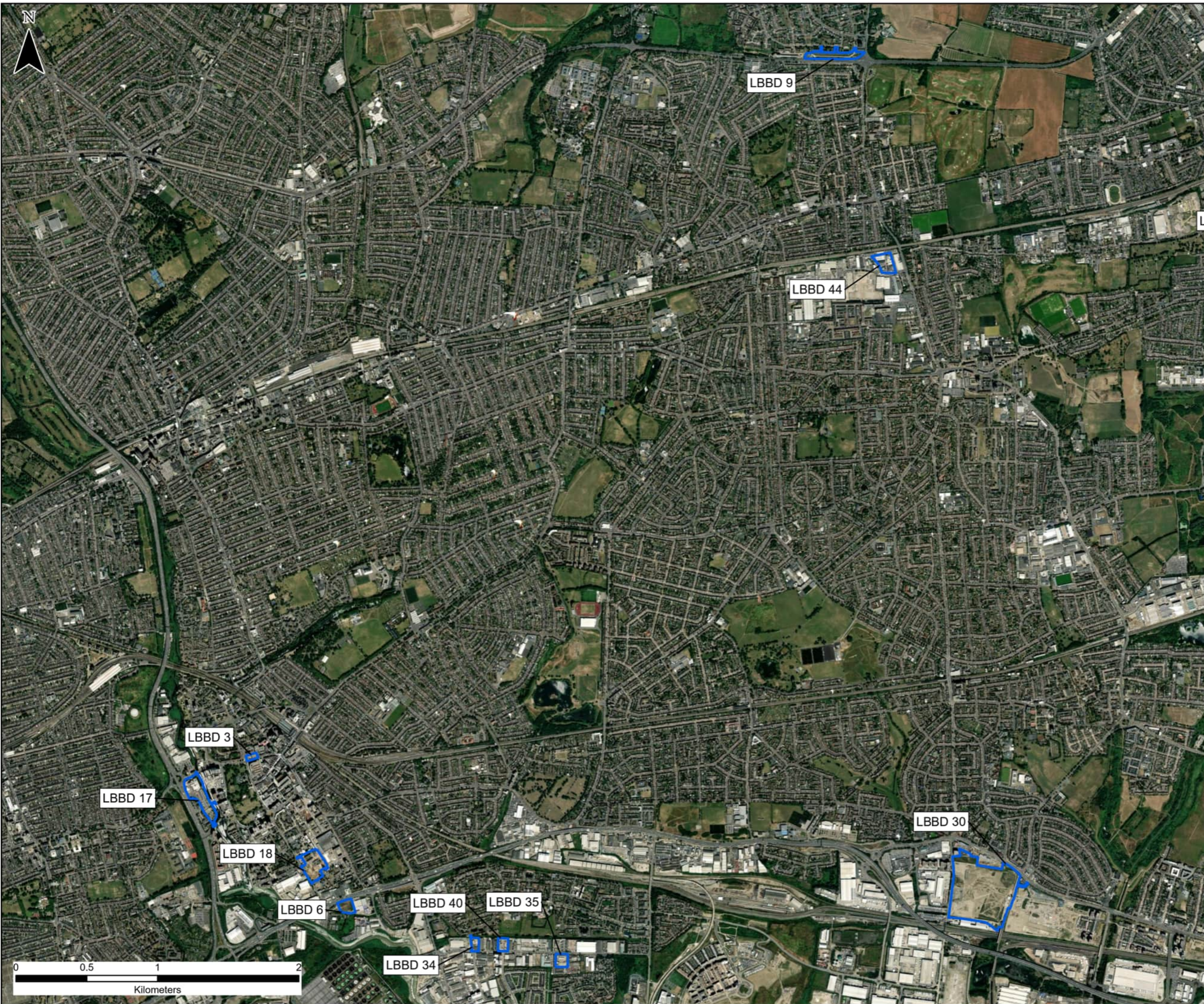
DRAWING TITLE:
FIGURE - 21
SHORT-LIST OF OTHER DEVELOPMENTS
SHEET 4 OF 8

CONFIDENTIALITY: PUBLIC

DRAWN: AB	CHECKED: DG	APPROVED: SH	AUTHORISED: JW
--------------	----------------	-----------------	-------------------

SCALE @ A3 SIZE: 1:25,000	DATE: 14/03/2024	REVISION: P01
------------------------------	---------------------	------------------

DRAWING NUMBER:
70090329-WSP-00-XX-RP-ENS-0101-P01-AN



Legend

- Site Boundary
- Committed Developments - London Borough of Barking and Dagenham (LBBD)

CONTAINS OS DATA © CROWN COPYRIGHT [AND DATABASE RIGHT] [2024]

P01	SA	DG	SH	14/03/2024
FINAL				
REVISION	DRAWN	CHECKED	APPROVED	DATE
DESCRIPTION				



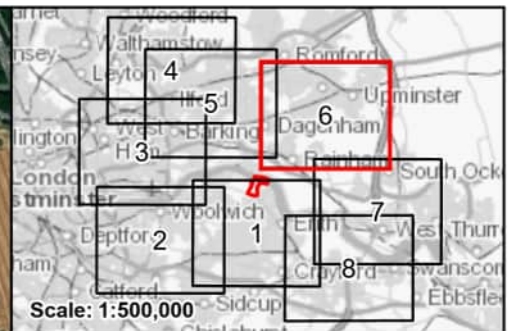
PROJECT TITLE:
CORY DECARBONISATION PROJECT

DRAWING TITLE:
FIGURE - 21
SHORT-LIST OF OTHER DEVELOPMENTS
SHEET 5 OF 8

CONFIDENTIALITY: PUBLIC

DRAWN: AB	CHECKED: DG	APPROVED: SH	AUTHORISED: JW
SCALE @ A3 SIZE: 1:25,000		DATE: 14/03/2024	REVISION: P01

DRAWING NUMBER:
70090329-WSP-00-XX-RP-ENS-0101-P01-AN



Scale: 1:500,000

Legend

- Site Boundary
- Committed Developments - London Borough of Havering (LBH)

CONTAINS OS DATA © CROWN COPYRIGHT [AND DATABASE RIGHT] [2024]

P01	SA	DG	SH	14/03/2024
FINAL				
REVISION	DRAWN	CHECKED	APPROVED	DATE
DESCRIPTION				



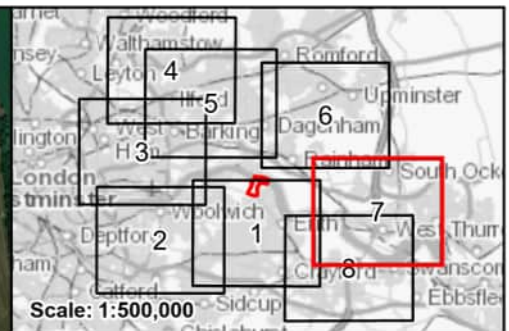
PROJECT TITLE:
CORY DECARBONISATION PROJECT

DRAWING TITLE:
FIGURE - 21
SHORT-LIST OF OTHER DEVELOPMENTS
SHEET 6 OF 8

CONFIDENTIALITY: PUBLIC

DRAWN: AB	CHECKED: DG	APPROVED: SH	AUTHORISED: JW
SCALE @ A3 SIZE: 1:25,000		DATE: 14/03/2024	REVISION: P01

DRAWING NUMBER:
70090329-WSP-00-XX-RP-ENS-0101-P01-AN



Scale: 1:500,000

Legend

- Site Boundary
- Committed Developments - Thurrock Council (TC)

CONTAINS OS DATA © CROWN COPYRIGHT [AND DATABASE RIGHT] [2024]

P01	SA	DG	SH	14/03/2024
FINAL				
REVISION	DRAWN	CHECKED	APPROVED	DATE
DESCRIPTION				



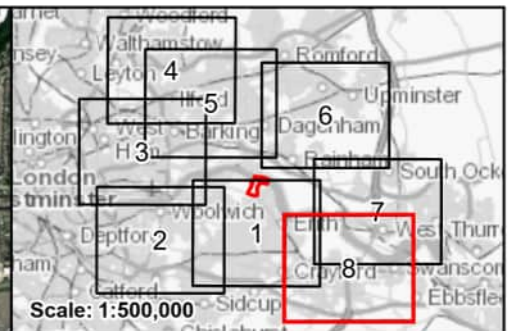
PROJECT TITLE:
CORY DECARBONISATION PROJECT

DRAWING TITLE:
FIGURE - 21
SHORT-LIST OF OTHER DEVELOPMENTS
SHEET 7 OF 8

CONFIDENTIALITY: PUBLIC

DRAWN: AB	CHECKED: DG	APPROVED: SH	AUTHORISED: JW
SCALE @ A3 SIZE: 1:25,000		DATE: 14/03/2024	REVISION: P01

DRAWING NUMBER:
70090329-WSP-00-XX-RP-ENS-0101-P01-AN



Legend

- Site Boundary
- Committed Developments - Dartford Borough Council (DBC)

CONTAINS OS DATA © CROWN COPYRIGHT [AND DATABASE RIGHT] [2024]

P01	SA	DG	SH	14/03/2024
FINAL				
REVISION	DRAWN	CHECKED	APPROVED	DATE
DESCRIPTION				



PROJECT TITLE:
CORY DECARBONISATION PROJECT

DRAWING TITLE:
FIGURE - 21
SHORT-LIST OF OTHER DEVELOPMENTS
SHEET 8 OF 8

CONFIDENTIALITY: PUBLIC

DRAWN: AB	CHECKED: DG	APPROVED: SH	AUTHORISED: JW
---------------------	-----------------------	------------------------	--------------------------

SCALE @ A3 SIZE: 1:25,000	DATE: 14/03/2024	REVISION: P01
-------------------------------------	----------------------------	-------------------------

DRAWING NUMBER:
70090329-WSP-00-XX-RP-ENS-0101-P01-AN



DECARBONISATION

10 Dominion Street
Floor 5
Moorgate, London
EC2M 2EF
Contact Tel: 020 7417 5200
Email: enquiries@corygroup.co.uk
corygroup.co.uk